

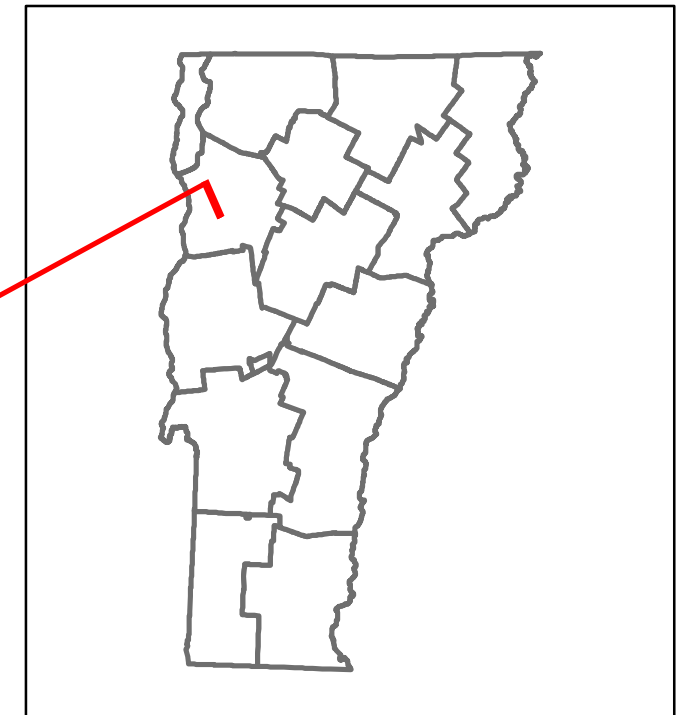


# Route Log and Progress Chart

**DRAFT**

Please Note: Errors and Omissions May Exist.  
Contact the VTrans Mapping Section with questions or concerns.




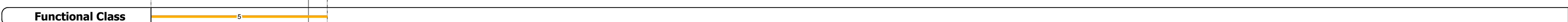





DISTRICT	TOWN	ROUTE
5	SOUTH BURLINGTON	Urb-5216



Urb-5216



STRUCTURE DESCRIPTIONS	
Bridge 1B:	Stringer/multi-beam or girder - 1962 Structure No: 205216001B04142 Length: 256' Width: 30.0' Under Clearance: 17.25' Facility Carried: CITY PATCH Bridge Type: 4-SP ROLLED BEAM Features Intersected: PATCHEN RD OVER I 89 Surface: Bituminous Maintenance/Ownership: City/Municipal



Year	Left	Right
2014	6700	6700
2013	6700	6700
2012	6500	6500
2011	6400	6400
2010	6200	6200

Year	Unknown	Property Damage Only	Fatal	Injury
2014	0	0	0	0
2013	0	0	0	0
2012	0	0	0	0
2011	0	0	0	0
2010	0	0	0	0

Historic Projects		Functional Class		Curves		Road Widths		AADT		Mileage by Functional Class By Sheet		Mileage by Town By Sheet		DISTRICT	TOWN	Date: 11/12/16	ROUTE
Unknown	Bituminous Concrete	1 - Interstate System	3 - Principal Arterial	Left (degrees)	Right	Travellane	Travellane	5216	5 - Major collector	1.120	SOUTH BURLINGTON - S52160414	1.12 of 1.12	5	SOUTH BURLINGTON	1 of 1	Urb-5216	
Retreatment	Bituminous Macadam	2 - Other Freeways and Expressways	4 - Minor Arterial	grade up	grade down	Roadway	Roadway										
Resurface	Cold Plane and Bituminous Concrete	5 - Major Collector	6 - Minor Collector			Base	Base										
Bituminous Mix	Concrete	Speed Zones				Subbase	Subbase										
Skinny Mix	Gravel	25	30	35	40	45	50	55	60	65							
Bituminous Seal	Gravel																
										Page Total Mileage: 1.120 mi		Page Total Mileage: 1.12 mi					