

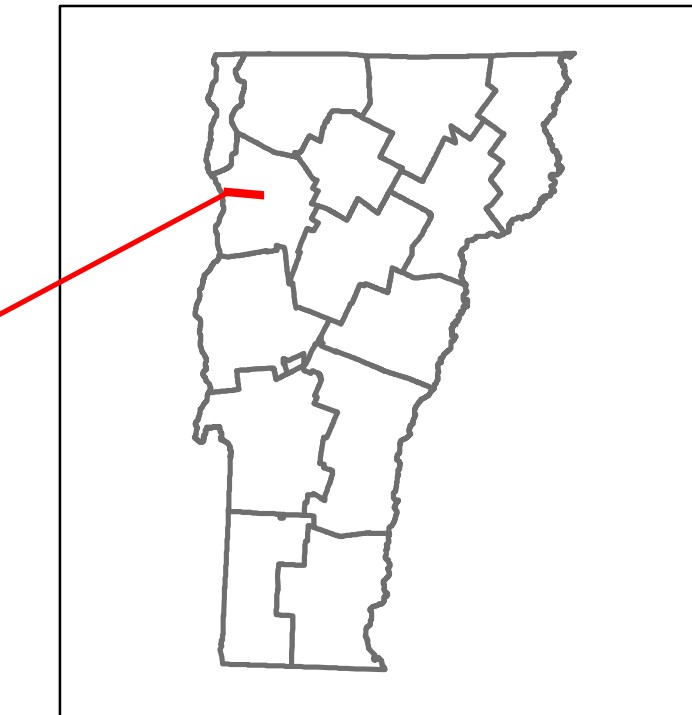


Route Log and Progress Chart


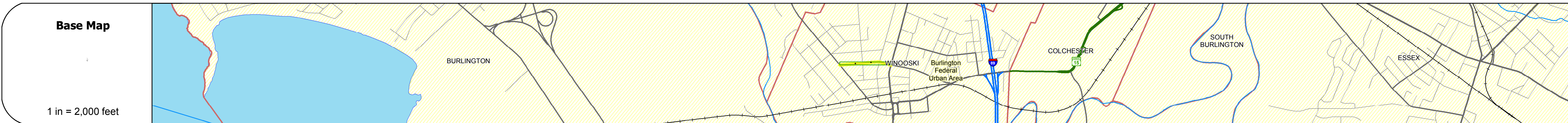
DRAFT

Please Note: Errors and Omissions May Exist.
Contact the VTrans Mapping Section with questions or concerns.

DISTRICT	TOWN	ROUTE
5	WINOOSKI	Urb-5110



Urb-5110



Curves	
--------	--

Grades	
--------	--

Historic Projects	
-------------------	--

Maintenance Garage	
--------------------	--

Speed Zone	
------------	--

Functional Class	5
------------------	---

National Highway System	
-------------------------	--

Limited Access Highway	
------------------------	--

Traffic Counters	
------------------	--

AADT Counts	2014: 2900-3900 2013: 2900-3900 2012: 2900-3700 2011: 2900-3800 2010: 2800-3400
-------------	---

Crash Locations	2014: [] [] [] 2013: [] [] [] 2012: [] [] [] 2011: [] [] [] 2010: [] [] []
-----------------	---

STRUCTURE DESCRIPTIONS

Historic Projects	Functional Class	Curves	Road Widths	AADT	Mileage by Functional Class By Sheet	Mileage by Town By Sheet	DISTRICT	TOWN	Date: 11/12/16	ROUTE
<ul style="list-style-type: none"> Unknown Retreatment Resurface Bituminous Mix Skinny Mix Bituminous Seal Bituminous Concrete Cold Plane and Plant Mix Reclaimed Base and Bituminous Concrete Gravel Surface Treated Concrete 	<ul style="list-style-type: none"> 1 - Interstate System 2 - Other Freeways and Expressways 3 - Principal Arterial 4 - Minor Arterial 5 - Major Collector 6 - Minor Collector 	<ul style="list-style-type: none"> Left (degrees) Right grade up grade down 	<ul style="list-style-type: none"> (ft) Traffic Counters (counter ID) 	<ul style="list-style-type: none"> Crash Locations: Fatal, Property Damage Only, Injury, Unknown Crash Type 	5110 5 - Major collector 0.330	WINOOSKI - S51100418 0.33 of 0.33	5	WINOOSKI	1 of 1 TWN mileage: 0.0 to 0.33	Urb-5110 ETE mileage: 0.0 to 0.33
Indicated plans available - http://vtransmap01.aot.state.vt.us/rp/cpr/DWebstore/					Page Total Mileage: 0.330 mi		Page Total Mileage: 0.33 mi			