

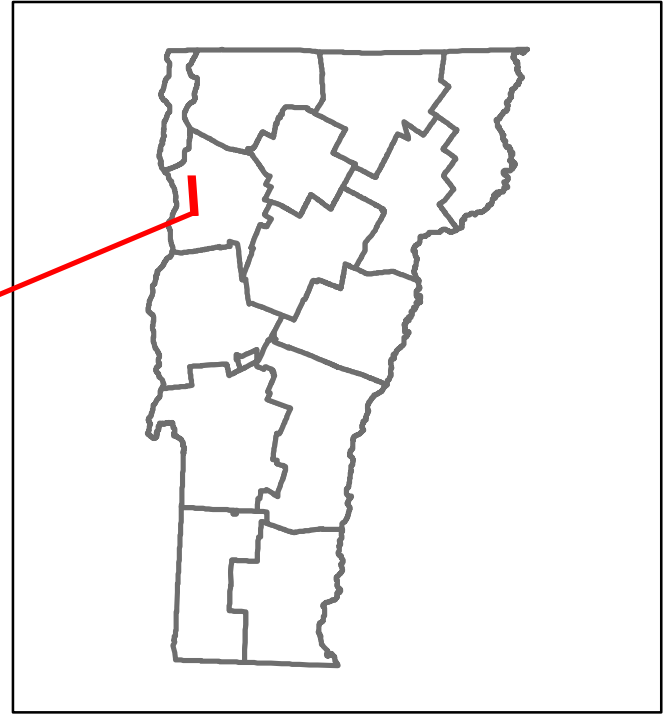


Route Log and Progress Chart


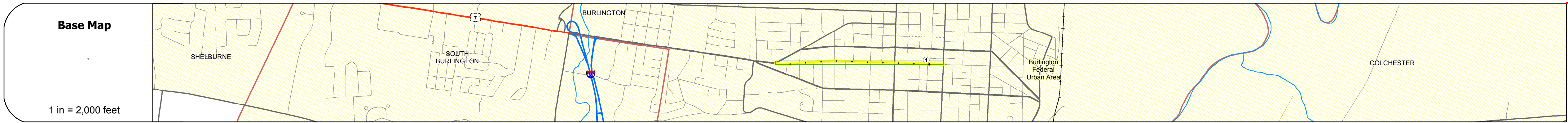
DRAFT

Please Note: Errors and Omissions May Exist.
Contact the VTrans Mapping Section with questions or concerns.

DISTRICT	TOWN	ROUTE
5	BURLINGTON	Urb-5052



Urb-5052



Curves

Station	Curve Description
---------	-------------------

Grades

Station	Grade (%)
---------	-----------

Historic Projects

Year	Project Description
1985	Unknown
1977	M 500044
1977	M 500041
	Unknown
	Unknown
	0.14

Maintenance Garage

Station	Maintenance Garage
---------	--------------------

Speed Zone

Station	Speed Zone
---------	------------

Functional Class

Station	Functional Class
0.25 - 1.00	3 - Other Principal Arterial

National Highway System

Station	National Highway System
---------	-------------------------

Limited Access Highway

Station	Limited Access Highway
---------	------------------------

Traffic Counters

Counter ID	Station	Counter ID	Station
D055	0.25	D078	0.75
		D079	1.00

AADT Counts

Year	Station 0.25	Station 0.50	Station 0.75	Station 1.00
2014	3100	3400	3200	3200
2013	3100	3400	3200	3200
2012	3100	3500	3200	3200
2011	3100	3700	3300	3300
2010	3100	3800	3300	3300

Crash Locations

Year	Station 0.25	Station 0.50	Station 0.75	Station 1.00
2014	0	0	0	0
2013	0	0	0	0
2012	0	0	0	0
2011	0	0	0	0
2010	0	0	0	0

STRUCTURE DESCRIPTIONS

Structure	Description
-----------	-------------

<p>Historic Projects</p> <ul style="list-style-type: none"> Unknown Retreatment Resurface Bituminous Mix Skiny Mix Bituminous Seal <p>Surface Treated</p> <ul style="list-style-type: none"> Gravel Plant Mix Reclaimed Base and Bituminous Concrete <p>Speed Zones</p> <p>25 30 35 40 45 50 55 60 65</p>	<p>Functional Class</p> <ul style="list-style-type: none"> 1 - Interstate System 2 - Other Freeways and Expressways 3 - Principal Arterial 4 - Minor Arterial 5 - Major Collector 6 - Minor Collector <p>Curves</p> <ul style="list-style-type: none"> Left (degrees) Right <p>Grades</p> <ul style="list-style-type: none"> grade up grade down <p>Road Widths</p> <p>(ft)</p> <p>Traffic Counters</p> <p>(counter ID)</p> <p>Crash Locations</p> <ul style="list-style-type: none"> Fatal Property Damage Only Injury Unknown Crash Type 	<p>Mileage by Functional Class By Sheet</p> <p>5052 3 - Other Principal Arterial 1.090</p> <p>Mileage by Town By Sheet</p> <p>BURLINGTON - S50520403 1.09 of 1.09</p> <p>Page Total Mileage: 1.090 mi</p>	<p>DISTRICT</p> <p>5</p> <p>TOWN</p> <p>BURLINGTON</p> <p>Date: 11/12/16</p> <p>ROUTE</p> <p>Urb-5052</p> <p>ETE mileage: 0.0 to 1.09</p>
---	--	---	---

For More Information Contact - Vermont Agency of Transportation, Policy, Planning and Intermodal Development Division - Mapping Section, 1 National Life Drive, Montpelier, VT 05633-5001 Telephone: 802-828-2600.