


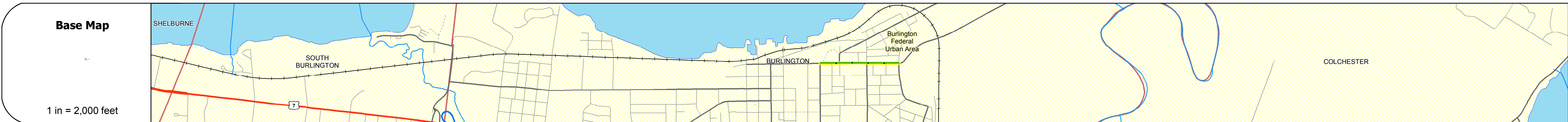
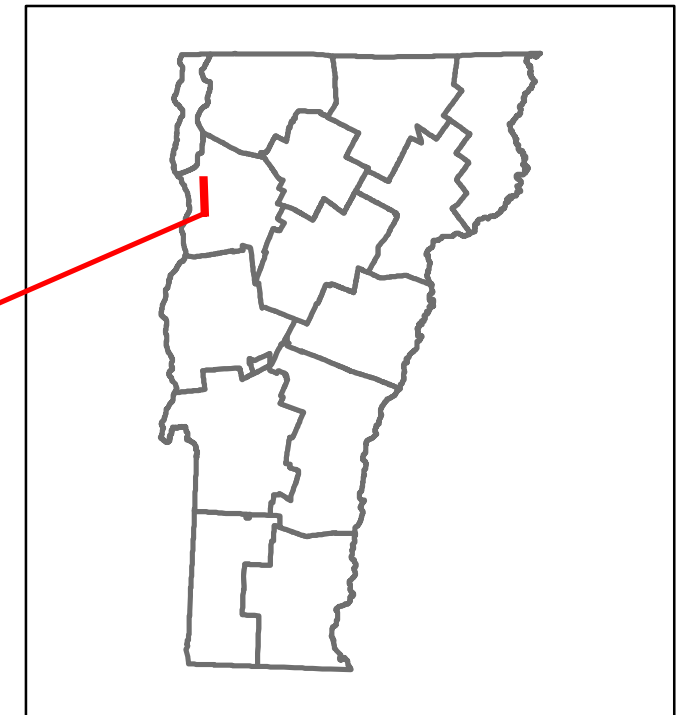


Route Log and Progress Chart

DRAFT

Please Note: Errors and Omissions May Exist.
Contact the VTrans Mapping Section with questions or concerns.

DISTRICT	TOWN	ROUTE
5	BURLINGTON	Urb-5036



Curves	
--------	--

Grades	
--------	--

Historic Projects	
-------------------	--

Maintenance Garage	
--------------------	--



Speed Zone	
------------	--

Functional Class	3
------------------	---

National Highway System	
-------------------------	--

Limited Access Highway	
------------------------	--

Traffic Counters	D153
------------------	------



STRUCTURE DESCRIPTIONS	

Historic Projects Unknown, Retreatment, Resurface, Bituminous Mix, Bituminous Seal, Bituminous Concrete, Cold Plane and, Concrete, Gravel, Plant Mix, Reclaimed Base and Bituminous Concrete, Surface Treated, Gravel	Functional Class 1- Interstate System, 2- Other, 3- Principal Arterial, 4- Minor Arterial, 5- Major Collector, 6- Minor Collector	Curves Left (degrees), Right Grades grade up, grade down	Road Widths (ft) Traffic Counters (counter ID)	AADT (count) Crash Locations Fatal, Property Damage Only, Injury, Unknown Crash Type	Mileage by Functional Class By Sheet 5036 3 - Other Principal Arterial 0.490 Page Total Mileage: 0.490 mi	Mileage by Town By Sheet BURLINGTON - S50360403 0.49 of 0.49 Page Total Mileage: 0.49 mi	DISTRICT 5	TOWN BURLINGTON	Date: 11/12/16 1 of 1 TWN mileage: 0.0 to 0.49 ETE mileage: 0.0 to 0.49	ROUTE Urb-5036 ETE mileage: 0.0 to 0.49
---	---	---	---	---	---	--	----------------------	---------------------------	--	--