

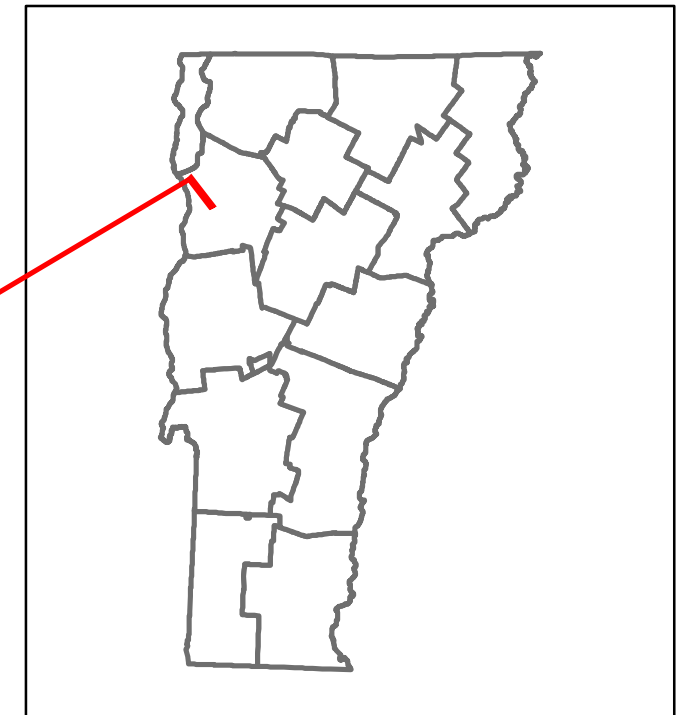


# Route Log and Progress Chart


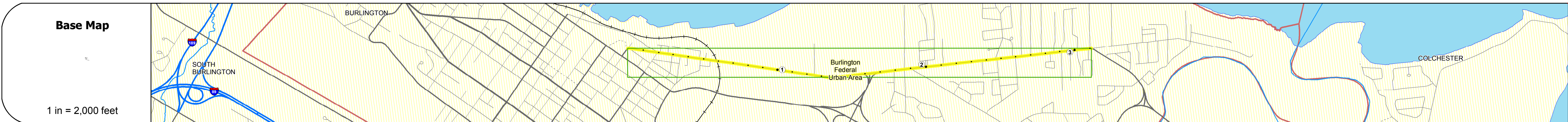
**DRAFT**

Please Note: Errors and Omissions May Exist.  
Contact the VTrans Mapping Section with questions or concerns.

|          |            |          |
|----------|------------|----------|
| DISTRICT | TOWN       | ROUTE    |
| 5        | BURLINGTON | Urb-5026 |



Urb-5026



## STRUCTURE DESCRIPTIONS

| Road Widths | Travellane | Roadway | Lane Count | Base | Subbase |
|-------------|------------|---------|------------|------|---------|
| 0-1         | 36         | 36      | 2          |      |         |
| 1-2         | 35         | 35      | 2          |      |         |
| 2-3         | 46         | 44      | 4          |      |         |
| 3-4         | 44         | 44      | 4          |      |         |
| 4-5         | 40         | 40      | 4          |      |         |
| 5-6         | 43         | 43      | 2          |      |         |
| 6-7         | 40         | 40      | 2          |      |         |

| Curves |
|--------|
|        |

| Grades |
|--------|
|        |

| Historic Projects  |
|--|
| <div style="display: flex; justify-content: space-between;"> <div> <p>1985 M 5000 1118</p> <p>1985 Unknown</p> </div> <div> <p>1980 Unknown</p> <p>Unknown</p> <p>SA</p> </div> </div> |

| Maintenance Garage |
|--------------------|
|                    |

| Speed Zone |
|------------|
|            |

| Functional Class |
|------------------|
| 4                |

| National Highway System |
|-------------------------|
|                         |

| Limited Access Highway |
|------------------------|
|                        |

| Traffic Counters | 0045  | 0162  | 0151  |
|------------------|-------|-------|-------|
| 2014             | 10900 | 11100 | 11600 |
| 2013             | 10900 | 11100 | 11600 |
| 2012             | 10800 | 11100 | 11600 |
| 2011             | 10700 | 11100 | 11700 |
| 2010             | 10500 | 11100 | 11700 |

| AA DT Counts | 2014  | 2013  | 2012  | 2011  | 2010  |
|--------------|-------|-------|-------|-------|-------|
| 10900        | 11100 | 11600 | 18300 | 13400 | 13300 |
| 10900        | 11100 | 11600 | 18300 | 13400 | 13300 |
| 10800        | 11100 | 11600 | 17600 | 13400 | 13400 |
| 10700        | 11100 | 11700 | 16900 | 13400 | 13500 |
| 10500        | 11100 | 11700 | 16200 | 13300 | 13600 |

| Crash Locations |
|-----------------|
| 2014            |
| 2013            |
| 2012            |
| 2011            |
| 2010            |

| Historic Projects   | Functional Class  | Curves  | Road Widths  | AA DT   | Mileage by Functional Class By Sheet | Mileage by Town By Sheet            | DISTRICT | TOWN       | Date: 11/12/16                  | ROUTE                             |
|---|---|---|--|---|--------------------------------------|-------------------------------------|----------|------------|---------------------------------|-----------------------------------|
| <ul style="list-style-type: none"> <li>Unknown</li> <li>Bituminous Concrete</li> <li>Retreatment</li> <li>Resurface</li> <li>Bituminous Mix</li> <li>Skinny Mix</li> <li>Bituminous Seal</li> </ul> | <ul style="list-style-type: none"> <li>1 - Interstate System</li> <li>2 - Other Freeways and Expressways</li> <li>3 - Principal Arterial</li> <li>4 - Minor Arterial</li> <li>5 - Major Collector</li> <li>6 - Minor Collector</li> </ul> | <ul style="list-style-type: none"> <li>Left</li> <li>Right</li> <li>Grade up</li> <li>Grade down</li> </ul> | <ul style="list-style-type: none"> <li>(ft)</li> <li>Counter ID</li> </ul> | <ul style="list-style-type: none"> <li>Fatal</li> <li>Injury</li> <li>Property Damage Only</li> <li>Unknown Crash Type</li> </ul> | 5026 4 - Minor Arterial 3.110        | BURLINGTON - S50260403 3.11 of 3.11 | 5        | BURLINGTON | 1 of 1 TWN mileage: 0.0 to 3.11 | Urb-5026 ETE mileage: 0.0 to 3.11 |
|   |   |   |  |   | Page Total Mileage: 3.110 mi         | Page Total Mileage: 3.11 mi         |          |            |                                 |                                   |