

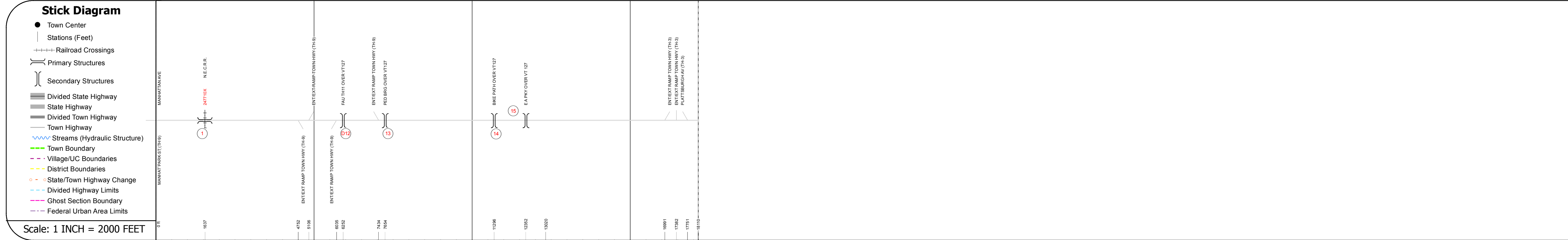
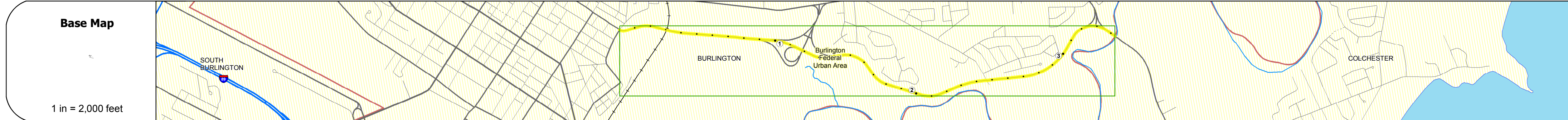
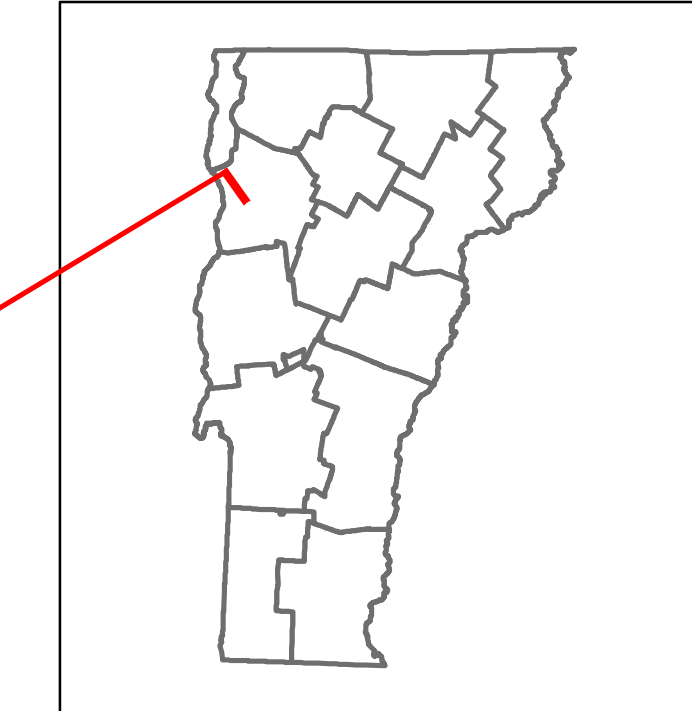


Route Log and Progress Chart

DRAFT

Please Note: Errors and Omissions May Exist.
Contact the VTrans Mapping Section with questions or concerns.

DISTRICT	TOWN	ROUTE
5	BURLINGTON	Urb-5009



Travellane	Roadway	Lane Count	Base	Subbase
24	44	4	18" Gravel	24" Crushed Stone

Curves

Grades

Historic Projects
1970 AP 0223(2) C/A-A
1985 M 5000(3) Sec 1
1984 BRM 556(1)

Maintenance Garage

Speed Zone

Functional Class
2 - Other Freeways and Expressways

National Highway System

Limited Access Highway
Full

Traffic Counters
D401, D475

AADT Counts	2014	2013	2012	2011	2010
D401	14200	14200	14300	14500	14600
D475	8000	8000	8000	8100	8100

Crash Locations	2014	2013	2012	2011	2010
Crash Data					

STRUCTURE DESCRIPTIONS

Bridge 1:
Stringer/multi-beam or girder - 1971
Structure No. 20500900104032
Length: 84'
Width: 44.0'
Under Clearance: 23.75'
Facility Carried: FAU VT127
Bridge Type: ROLLED BEAM
Features Intersected: N.E.C.R.R.
Surface: Bituminous
Maintenance/Ownership: City/Municipal

Bridge D12:
Stringer/multi-beam or girder - 1984
Structure No. 2050270D1204032
Length: 132'
Width: 54.7'
Under Clearance: 14.75'
Facility Carried: FAU TH11
Bridge Type: WELDED PLATE GIRDER
Features Intersected: FAU TH11 OVER VT127
Surface: Bituminous
Maintenance/Ownership: City/Municipal

Bridge 13:
Arch - thru - 1984
Structure No. 205009001304032
Length: 202'
Height: 14.92'
Weight Limit: 0
Facility Carried: PEDESTRIAN
Bridge Type: PED.TIMBER THRU ARCH
Features Intersected: PED BRG OVER VT127

Bridge 14:
Suspension - 1984
Structure No. 205009001404032
Length: 180'
Height: 17.25'
Weight Limit: 0
Facility Carried: PEDESTRIAN
Bridge Type: 3 SP CABLE STAYED
Features Intersected: BIKE PATH OVER VT127

Bridge 15:
Stringer/multi-beam or girder - 1984
Structure No. 2004030D1504031
Length: 223'
Width: 16.0'
Under Clearance: 15.08'
Facility Carried: ETHAN ALLEN PKY
Bridge Type: CONT. WELDED GIRDER
Features Intersected: E A PKY OVER VT 127
Maintenance/Ownership: City/Municipal

Historic Projects	Functional Class	Curves	Road Widths	AADT	Mileage by Functional Class By Sheet	Mileage by Town By Sheet	DISTRICT	TOWN	Date: 11/12/16	ROUTE
					5009 2 - Other Freeways and Expressways 3.430	BURLINGTON - S50090403 3.43 of 3.43	5	BURLINGTON	1 of 1 TWN mileage: 0.0 to 3.43	Urb-5009 ETE mileage: 0.0 to 3.43
					Page Total Mileage: 3.430 mi	Page Total Mileage: 3.43 mi				