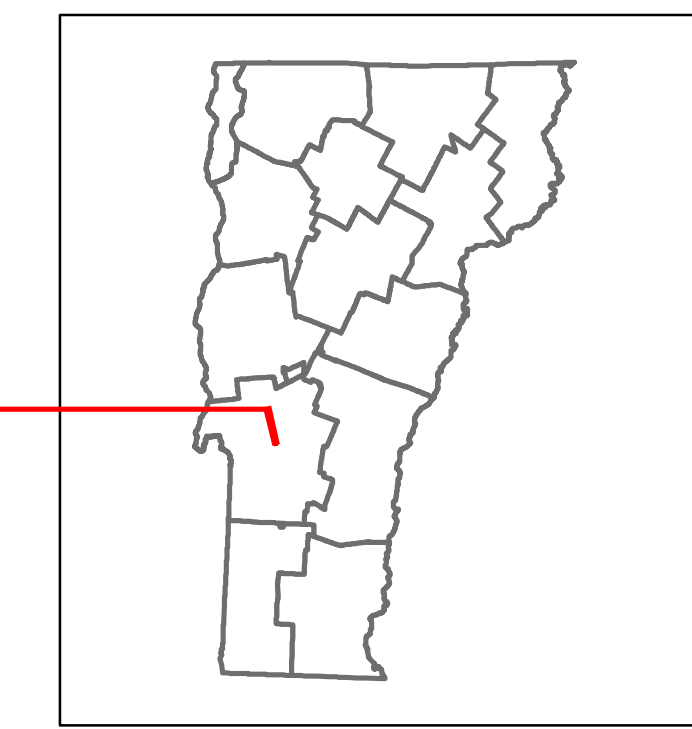

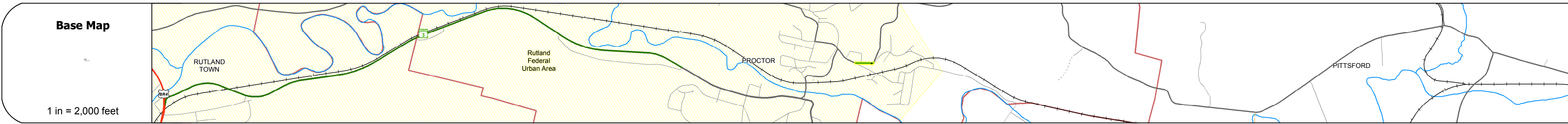


| DISTRICT | TOWN | ROUTE |
|----------|---------|----------|
| 3 | PROCTOR | Urb-3818 |

**Urb-3818**

| Road Widths |
|---|
| Travellane: 30 Roadway: 24 Lane Count: 2 Base: 2 Subbase: 2 |

| Curves |
|--------|
| |

| Grades |
|--------|
| |

| Historic Projects |
|-------------------|
| |

| Maintenance Garage |
|--------------------|
| |

| Speed Zone |
|------------|
| |

| Functional Class |
|------------------|
| 4 |

| National Highway System |
|-------------------------|
| |

| Limited Access Highway |
|------------------------|
| |

| Traffic Counters |
|------------------|
| |

| AADT Counts |
|---|
| 2014: 310 2013: 310 2012: 310 2011: 310 2010: 310 |

| Crash Locations |
|---|
| 2014: 0 2013: 0 2012: 0 2011: 0 2010: 0 |

| STRUCTURE DESCRIPTIONS |
|------------------------|
| |

| Historic Projects | Functional Class | Curves | Road Widths | AADT | Mileage by Functional Class By Sheet | Mileage by Town By Sheet | DISTRICT | TOWN | Date | ROUTE |
|--|--|---------------------|------------------|---|--------------------------------------|----------------------------------|----------|---------|----------|----------|
| Unknown, Bituminous Concrete, Retreatment, Resurface, Bituminous Mix, Skiny Mix, Bituminous Seal | 1- Interstate System, 2- Other, 3- Principal Arterial, 4- Minor Arterial, 5- Major Collector, 6- Minor Collector | Left, Right, Grades | Traffic Counters | Fatal, Property Damage Only, Injury, Unknown Crash Type | 3818 4 - Minor Arterial 0.110 | PROCTOR - S38181118 0.11 of 0.11 | 3 | PROCTOR | 11/12/16 | Urb-3818 |