

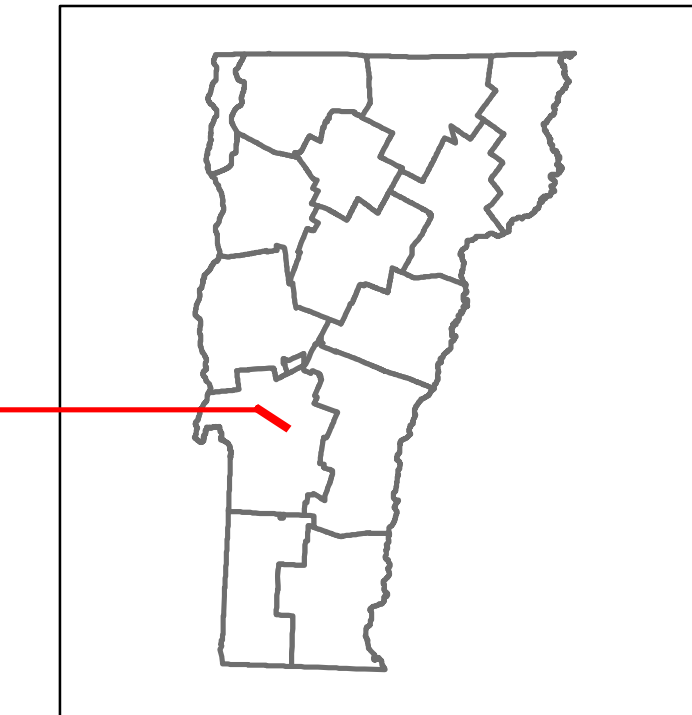


Route Log and Progress Chart

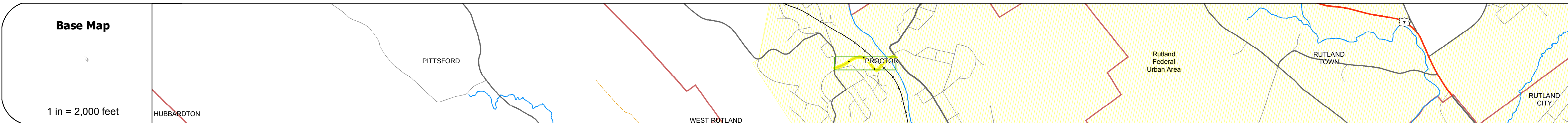
DRAFT

Please Note: Errors and Omissions May Exist.
Contact the VTrans Mapping Section with questions or concerns.




DISTRICT	TOWN	ROUTE
3	PROCTOR	Urb-3814



Urb-3814



STRUCTURE DESCRIPTIONS	
Bridge 1:	Stringer/multi-beam or girder - 1920 Structure No: 20015500011182 Length: 36' Width: 36.5' Under Clearance: 19.17' Weight Limit: 0 Facility Carried: TR 03 FAS 155 Bridge Type: CONC ENCASED GIRDER Features Intersected: VERMONT RAILWAY Surface: Bituminous Maintenance/Ownership: State
Culvert 2:	Culvert - 1915 Structure No: 20015500021182 Length: 164' Width: 36.0' Weight Limit: 0 Facility Carried: TR 03 FAS 155 Bridge Type: CLOSED SPN CONC ARCH Features Intersected: OTTER CREEK 3 Surface: Bituminous Maintenance/Ownership: Town



Historic Projects
2003 BHF 0155(5)

Maintenance Garage


Speed Zone

Functional Class

National Highway System

Limited Access Highway

Traffic Counters



Crash Locations
2014
2013
2012
2011
2010

Historic Projects Unknown, Retreatment, Resurface, Bituminous Mix, Skinny Mix, Bituminous Seal Bituminous Concrete, Cold Plane and Bituminous Concrete, Concrete, Surface Treated Gravel, Plant Mix, Reclaimed Base and Bituminous Concrete	Functional Class 1- Interstate System, 2- Other Freeways and Expressways, 3- Principal Arterial, 4- Minor Arterial, 5- Major Collector, 6- Minor Collector	Curves Left (segress), Right Grades grade up, grade down	Road Widths (ft) Traffic Counters (counter ID)	AADT (count) Crash Locations Fatal, Injury, Property Damage Only, Unknown Crash Type	Mileage by Functional Class By Sheet 3814 4 - Minor Arterial 0.470 Page Total Mileage: 0.470 mi	Mileage by Town By Sheet PROCTOR - S38141118 0.47 of 0.47 Page Total Mileage: 0.47 mi	DISTRICT 3	TOWN PROCTOR	Date: 11/12/16 1 of 1 TWN mileage: 0.0 to 0.47	ROUTE Urb-3814 ETE mileage: 0.0 to 0.47
--	--	---	---	---	---	---	----------------------	------------------------	---	---