

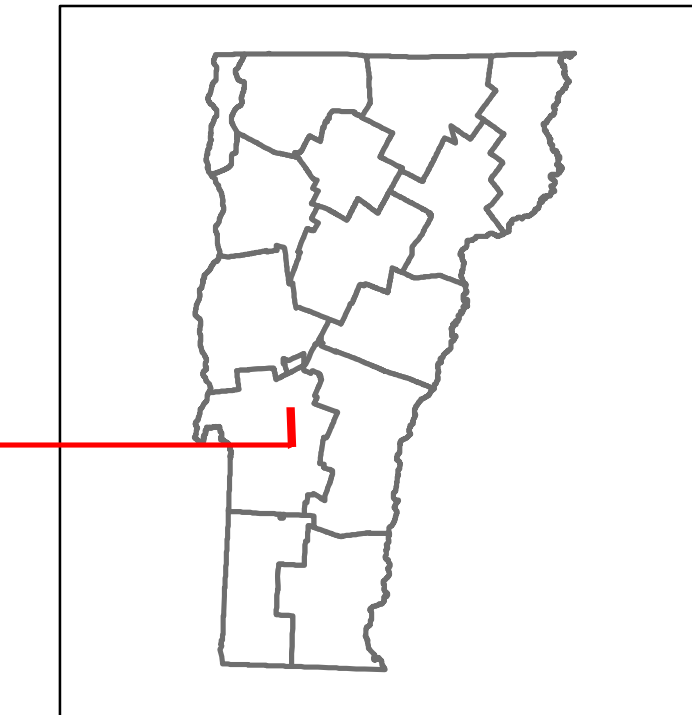


Route Log and Progress Chart

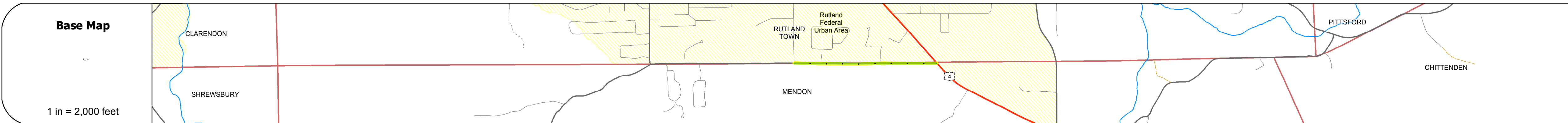
DRAFT

Please Note: Errors and Omissions May Exist.
Contact the VTrans Mapping Section with questions or concerns.


DISTRICT	TOWN	ROUTE
3	MENDON	Urb-3604



Urb-3604



STRUCTURE DESCRIPTIONS



Curves

Grades



Maintenance Garage



Speed Zone

Functional Class

National Highway System

Limited Access Highway

Traffic Counters



Historic Projects Unknown, Retreatment, Resurface, Bituminous Mix, Skinny Mix, Bituminous Seal, Concrete, Surface Treated Gravel, Plant Mix, Reclaimed Base and Bituminous Concrete	Functional Class 1- Interstate System, 2- Other Freeways and Expressways, 3- Principal Arterial, 4- Minor Arterial, 5- Major Collector, 6- Minor Collector	Curves Left (segress), Right Grades grade up, grade down	Road Widths (ft) Traffic Counters (counter ID)	AADT (count)	Mileage by Functional Class By Sheet 3604 5 - Major collector 0.880	Mileage by Town By Sheet MENDON - S36041110 0.88 of 0.88	DISTRICT 3	TOWN MENDON	Date: 11/12/16	ROUTE Urb-3604
					Speed Zones 25, 30, 35, 40, 45, 50, 55, 60, 65					