

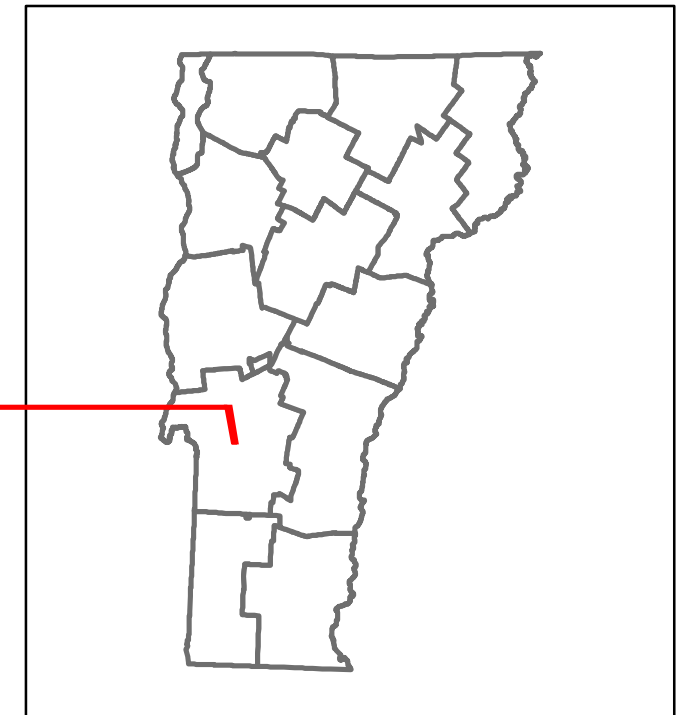


# Route Log and Progress Chart

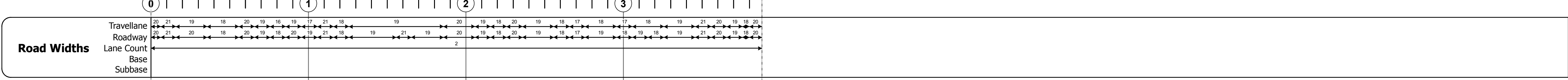
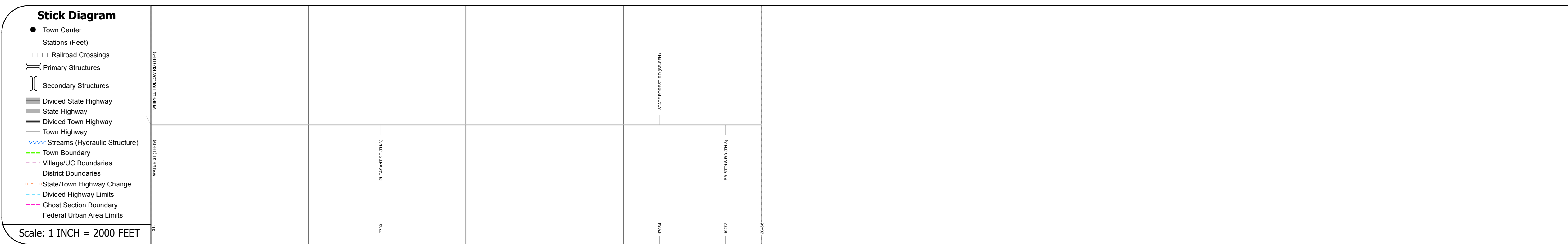
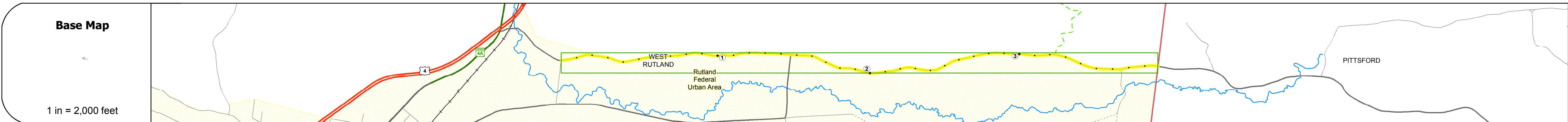
**DRAFT**

Please Note: Errors and Omissions May Exist.  
Contact the VTrans Mapping Section with questions or concerns.

DISTRICT	TOWN	ROUTE
3	WEST RUTLAND	Urb-3408



Urb-3408



Curves	
--------	--

Grades	
--------	--

Historic Projects	
-------------------	--

Maintenance Garage	
--------------------	--

Speed Zone	
------------	--

Functional Class	5
------------------	---

National Highway System	
-------------------------	--

Limited Access Highway	
------------------------	--

Traffic Counters	1 RD42
------------------	-----------

AA DT Counts	2014: 580 (left), 410 (right)
2013: 580 (left), 410 (right)	
2012: 610 (left), 410 (right)	
2011: 640 (left), 410 (right)	
2010: 660 (left), 410 (right)	

Crash Locations	2014: 1 (Fatal), 1 (Property Damage Only)
2013: 0	
2012: 0	
2011: 0	
2010: 0	

STRUCTURE DESCRIPTIONS

<b>Historic Projects</b> Unknown, Retreatment, Resurface, Bituminous Mix, Skinny Mix, Bituminous Seal Bituminous Concrete, Surface Treated Gravel, Cold Plane and Bituminous Concrete, Reclaimed Base and Bituminous Concrete, Concrete, Gravel	<b>Functional Class</b> 1- Interstate System, 2- Other Freeways and Expressways, 3- Principal Arterial, 4- Minor Arterial, 5- Major Collector, 6- Minor Collector	<b>Curves</b> Left (segress), Right <b>Grades</b> grade up (segress), grade down	<b>Road Widths</b> (ft) <b>Traffic Counters</b> (counter ID)	<b>AA DT</b> (count)	<b>Crash Locations</b> Fatal, Property Damage Only, Injury, Unknown Crash Type	<b>Mileage by Functional Class By Sheet</b> 3408 5 - Major collector 3.880	<b>Mileage by Town By Sheet</b> WEST RUTLAND - S34081128 3.88 of 3.88	<b>DISTRICT</b> 3	<b>TOWN</b> WEST RUTLAND	<b>Date:</b> 11/12/16 <b>Page:</b> 1 of 1 <b>TWN mileage:</b> 0.0 to 3.88	<b>ROUTE</b> Urb-3408 <b>ETE mileage:</b> 0.0 to 3.88
<b>Page Total Mileage: 3.880 mi</b>						<b>Page Total Mileage: 3.88 mi</b>					

For More Information Contact - Vermont Agency of Transportation, Policy, Planning and Intermodal Development Division - Mapping Section, 1 National Life Drive, Montpelier, VT 05633-5001 Telephone: 802-828-2600.