# Route Log and Progress Chart

**DRAFT**

Please Note: Errors and Omissions May Exist.
Contact the VTrans Mapping Section with questions or concerns.

| DISTRICT | TOWN | ROUTE |
|---|---|---|
| 3 | WEST RUTLAND | Urb-3403 |

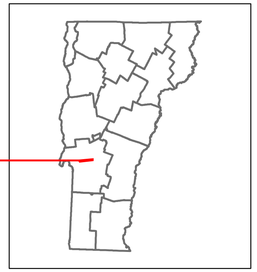

**Urb-3403**

## Base Map

1 in = 2,000 feet

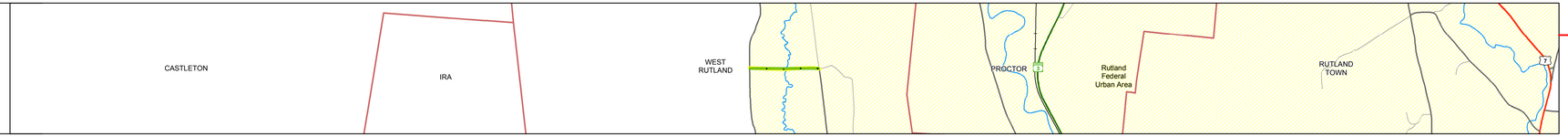


## Stick Diagram

- Town Center
- Stations (Feet)
- Railroad Crossings
- Primary Structures
- Secondary Structures
- Divided State Highway
- State Highway
- Divided Town Highway
- Town Highway
- Streams (Hydraulic Structure)
- Town Boundary
- Village/UC Boundaries
- District Boundaries
- State/Town Highway Change
- Divided Highway Limits
- Ghost Section Boundary
- Federal Urban Area Limits

Scale: 1 INCH = 2000 FEET

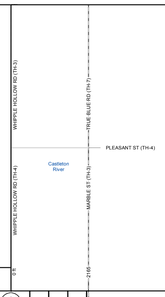


## Road Widths

| | | | | | | |
|---|---|---|---|---|---|---|
| Travellane | 24 | 21 | 24 | 18 | 25 | |
| Roadway | 24 | 21 | 24 | 23 | 23 | |
| Lane Count | | | 2 | | | |
| Base | | | | | | |
| Subbase | | | | | | |

## Curves

## Grades

## Historic Projects

## Maintenance Garage

## Speed Zone

## Functional Class

5

## National Highway System

## Limited Access Highway

## Traffic Counters

## AADT Counts

| | |
|---|---|
| 2014 | 100 |
| 2013 | 100 |
| 2012 | 230 |
| 2011 | 360 |
| 2010 | 490 |

## Crash Locations

2014
2013
2012
2011
2010

## STRUCTURE DESCRIPTIONS

**Historic Projects**

- Unknown
- Retreatment
- Resurface
- Bituminous Mix
- Skinny Mix
- Bituminous Seal
- Bituminous Concrete
- Bituminous Macadam
- Cold Plane and Bituminous Concrete
- Concrete
- Gravel
- Surface Treated
- Gravel
- Plant Mix
- Reclaimed Base and Bituminous Concrete

Indicated plans available - http://vtransmap01.aot.state.vt.us/rp/dpr/DIwebstore/

**Functional Class**

- 1 - Interstate System
- 2 - Other Freeways and Expressways
- 3 - Principal Arterial
- 4 - Minor Arterial
- 5 - Major Collector
- 6 - Minor Collector

**Speed Zones**

SPEED LIMIT 25, 30, 35, 40, 45, 50, 55, 60, 65

**Curves**

(degrees) Left, Right

**Grades**

(percent) grade up, grade down

**Road Widths**

(ft)

**Traffic Counters**

(counter ID)

**AADT**

(count)

**Crash Locations**

- Fatal
- Injury
- Property Damage Only
- Unknown Crash Type

**Mileage by Functional Class By Sheet**

| | | |
|---|---|---|
| 3403 | 5 - Major Collector | 0.410 |

Page Total Mileage: 0.410 mi

**Mileage by Town By Sheet**

| | | |
|---|---|---|
| WEST RUTLAND - S34031128 | | 0.41 of 0.41 |

Page Total Mileage: 0.41 mi

| DISTRICT | TOWN | Date: 11/12/16 | ROUTE |
|---|---|---|---|
| 3 | WEST RUTLAND | 1 of 1<br>TWN mileage: 0.0 to 0.41 | Urb-3403<br>ETE mileage: 0.0 to 0.41 |