Route Log and Progress Chart

DRAFT

Please Note: Errors and Omissions May Exist.
Contact the VTrans Mapping Section with questions or concerns.

DISTRICT	TOWN	ROUTE
3	WEST RUTLAND	Urb-3402

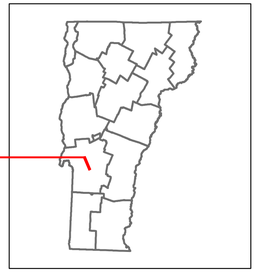

Urb-3402

Base Map

1 in = 2,000 feet

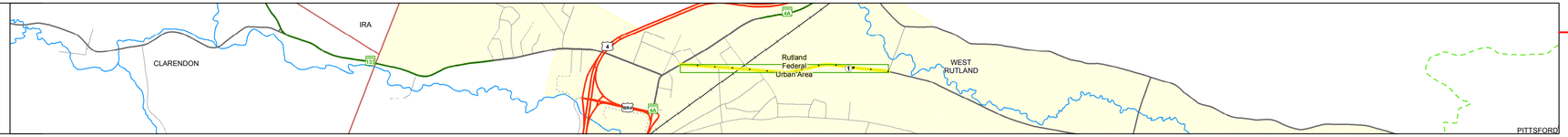

Stick Diagram

- Town Center
- Stations (Feet)
- Railroad Crossings
- Primary Structures
- Secondary Structures
- Divided State Highway
- State Highway
- Divided Town Highway
- Town Highway
- Streams (Hydraulic Structure)
- Town Boundary
- Village/UC Boundaries
- District Boundaries
- State/Town Highway Change
- Divided Highway Limits
- Ghost Section Boundary
- Federal Urban Area Limits

Scale: 1 INCH = 2000 FEET



Road Widths

	0	1
Travellane	34 38 37 35 21 22 21 22 20	
Roadway	34 38 37 35 21 22 21 22 20 20	
Lane Count	2	
Base		
Subbase		

Curves

Grades

Historic Projects

1976: Unknown

1973: Unknown

0: SA

Maintenance Garage

Speed Zone

Functional Class

5

National Highway System

Limited Access Highway

Traffic Counters

R243 R488 R248

AADT Counts

2014	1400	880	300	300
2013	1400	880	300	300
2012	1500	860	290	290
2011	1600	830	280	280
2010	1600	810	270	270

Crash Locations

2014
2013
2012
2011
2010

STRUCTURE DESCRIPTIONS

Historic Projects: Unknown; Retreatment; Resurface; Bituminous Mix; Skinny Mix; Bituminous Seal; Bituminous Concrete; Bituminous Macadam; Cold Plane and Bituminous Concrete; Concrete; Gravel; Surface Treated Gravel; Plant Mix; Reclaimed Base and Bituminous Concrete

Indicated plans available - http://vtransmap01.aot.state.vt.us/rp/dpr/DIwebstore/

Functional Class: 1 - Interstate System; 2 - Other Freeways and Expressways; 3 - Principal Arterial; 4 - Minor Arterial; 5 - Major Collector; 6 - Minor Collector

Speed Zones: 25, 30, 35, 40, 45, 50, 55, 60, 65

Curves: (degrees) Left, Right

Grades: (percent) grade up, grade down

Road Widths: (ft)

Traffic Counters: (counter ID)

AADT: (count)

Crash Locations: Fatal; Injury; Property Damage Only; Unknown Crash Type

Mileage by Functional Class By Sheet

3402	5 - Major Collector	1.200

Page Total Mileage: 1.200 mi

Mileage by Town By Sheet

WEST RUTLAND - S34021128		1.2 of 1.2

Page Total Mileage: 1.2 mi

DISTRICT	TOWN	Date: 11/12/16	ROUTE
3	WEST RUTLAND	1 of 1 TWN mileage: 0.0 to 1.2	Urb-3402 ETE mileage: 0.0 to 1.2