

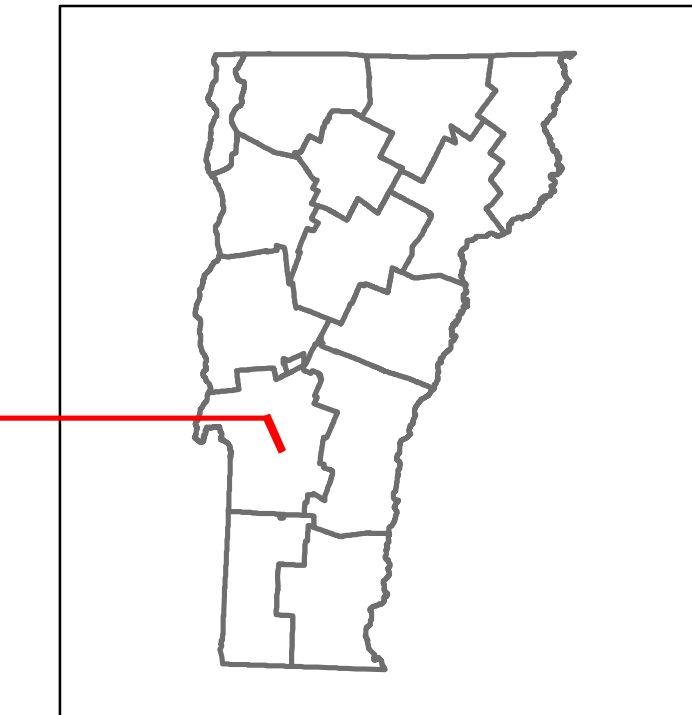


Route Log and Progress Chart


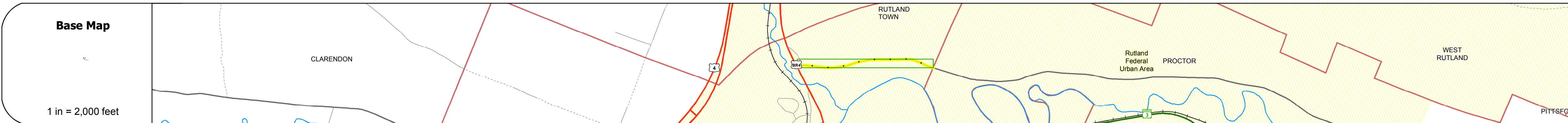
DRAFT

Please Note: Errors and Omissions May Exist.
Contact the VTrans Mapping Section with questions or concerns.

DISTRICT	TOWN	ROUTE
3	RUTLAND TOWN	Urb-3222



Urb-3222



Curves	
--------	--

Grades	
--------	--

Historic Projects	
-------------------	--

Maintenance Garage	
--------------------	--

Speed Zone	
------------	--

Functional Class	5
------------------	---

National Highway System	
-------------------------	--

Limited Access Highway	
------------------------	--

Traffic Counters	
------------------	--

AADT Counts	2014: 1300 2013: 1300 2012: 1300 2011: 1300 2010: 1300
-------------	--

Crash Locations	2014: 0 2013: 0 2012: 1 2011: 0 2010: 0
-----------------	---

STRUCTURE DESCRIPTIONS

Historic Projects	Functional Class	Curves	Road Widths	AADT	Mileage by Functional Class By Sheet	Mileage by Town By Sheet	DISTRICT	TOWN	Date: 11/12/16	ROUTE
<ul style="list-style-type: none"> Unknown Bituminous Concrete Retreatment Resurface Bituminous Mix Skinny Mix Bituminous Seal Concrete Gravel Surface Treated Gravel Plant Mix Reclaimed Base and Expressways Bituminous Concrete 	<ul style="list-style-type: none"> 1 - Interstate System 2 - Other Freeways and Expressways 3 - Principal Arterial 4 - Minor Arterial 5 - Major Collector 6 - Minor Collector 	<ul style="list-style-type: none"> Left (degrees) Right grade up grade down 	<ul style="list-style-type: none"> (ft) Traffic Counters (counter ID) 	<ul style="list-style-type: none"> Crash Locations: Fatal, Property Damage Only, Injury, Unknown Crash Type 	3222 5 - Major collector 0.880	RUTLAND TOWN - S32221120 0.88 of 0.88	3	RUTLAND TOWN	1 of 1 TWN mileage: 0.0 to 0.88	Urb-3222 ETE mileage: 0.0 to 0.88
Page Total Mileage: 0.880 mi						Page Total Mileage: 0.88 mi				