

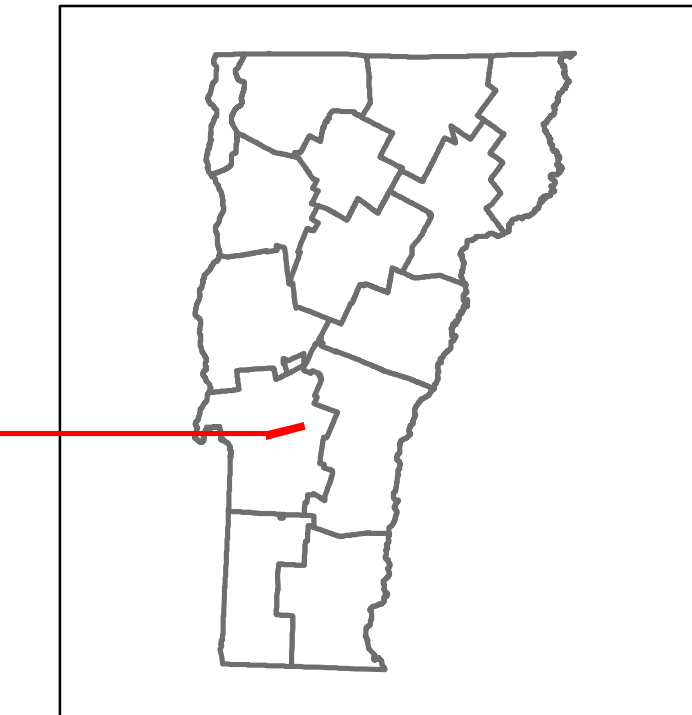


Route Log and Progress Chart


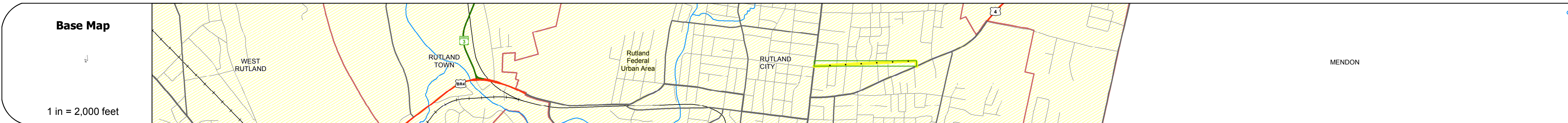
DRAFT

Please Note: Errors and Omissions May Exist.
Contact the VTrans Mapping Section with questions or concerns.

DISTRICT	TOWN	ROUTE
3	RUTLAND CITY	Urb-3058



Urb-3058



Curves	
---------------	--

Grades	
---------------	--

Historic Projects	
--------------------------	--

Maintenance Garage	
---------------------------	--

Speed Zone	
-------------------	--

Functional Class	5
-------------------------	---

National Highway System	
--------------------------------	--

Limited Access Highway	
-------------------------------	--

Traffic Counters	
-------------------------	--

AADT Counts	1900
2014	1900
2013	1900
2012	1900
2011	1900
2010	1900

Crash Locations	
2014	
2013	
2012	
2011	
2010	

STRUCTURE DESCRIPTIONS	

Historic Projects Unknown, Retreatment, Resurface, Bituminous Mix, Skinny Mix, Bituminous Seal, Bituminous Concrete, Surface Treated Gravel, Plant Mix, Reclaimed Base and Bituminous Concrete	Functional Class 1- Interstate System, 2- Other Freeways and Expressways, 3- Principal Arterial, 4- Minor Arterial, 5- Major Collector, 6- Minor Collector	Curves Left (degrees), Right Grades grade up, grade down	Road Widths (ft) Traffic Counters (counter ID)	AADT (count) Crash Locations Fatal, Property Damage Only, Injury, Unknown Crash Type	Mileage by Functional Class By Sheet 3058 5 - Major collector 0.680	Mileage by Town By Sheet RUTLAND CITY - S30581119 0.68 of 0.68	DISTRICT 3	TOWN RUTLAND CITY	Date: 11/12/16 Page: 1 of 1 ETE mileage: 0.0 to 0.68	ROUTE Urb-3058 ETE mileage: 0.0 to 0.68
					Page Total Mileage: 0.680 mi		Page Total Mileage: 0.68 mi			