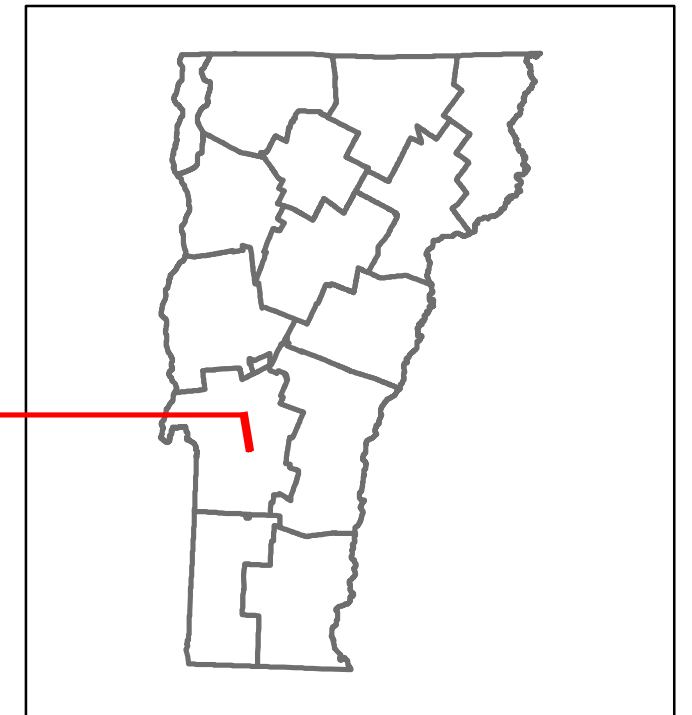

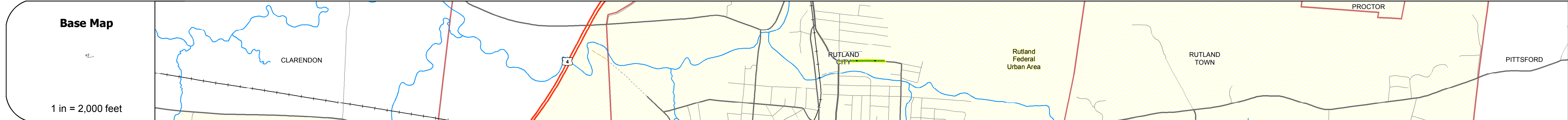


DISTRICT	TOWN	ROUTE
3	RUTLAND CITY	Urb-3048



Urb-3048



Road Widths	Travellane: 22 Roadway: 28 Lane Count: 2 Base: Subbase:
--------------------	---

Curves	
---------------	--

Grades	
---------------	--

Historic Projects	
--------------------------	--

Maintenance Garage	
---------------------------	--

Speed Zone	
-------------------	--

Functional Class	5
-------------------------	---

National Highway System	
--------------------------------	--

Limited Access Highway	
-------------------------------	--

Traffic Counters	R224
-------------------------	------

AADT Counts	2014: 2300 2013: 2300 2012: 2400 2011: 2500 2010: 2600
--------------------	--

Crash Locations	2014 2013 2012 2011 2010
------------------------	--------------------------------------

STRUCTURE DESCRIPTIONS	

Historic Projects Unknown, Retreatment, Resurface, Bituminous Mix, Skinny Mix, Bituminous Seal Bituminous Concrete, Surface Treated Gravel, Cold Plane and Bituminous Concrete, Concrete, Gravel, Plant Mix, Reclaimed Base and Bituminous Concrete	Functional Class 1- Interstate System, 2- Other Freeways and Expressways, 3- Principal Arterial, 4- Minor Arterial, 5- Major Collector, 6- Minor Collector	Curves Left (degrees), Right Grades grade up, grade down	Road Widths (ft) Traffic Counters (counter ID)	AADT (count) Crash Locations Fatal, Property Damage Only, Injury, Unknown Crash Type	Mileage by Functional Class By Sheet 3048 5 - Major collector 0.250	Mileage by Town By Sheet RUTLAND CITY - S30481119 0.25 of 0.25	DISTRICT 3	TOWN RUTLAND CITY	Date: 11/12/16 Page: 1 of 1 TWN mileage: 0.0 to 0.25 ETE mileage: 0.0 to 0.25	ROUTE Urb-3048 ETE mileage: 0.0 to 0.25
Indicated plans available - http://vtransmap01.aot.state.vt.us/rp/cpr/D/webstore/					Page Total Mileage: 0.250 mi		Page Total Mileage: 0.25 mi			