

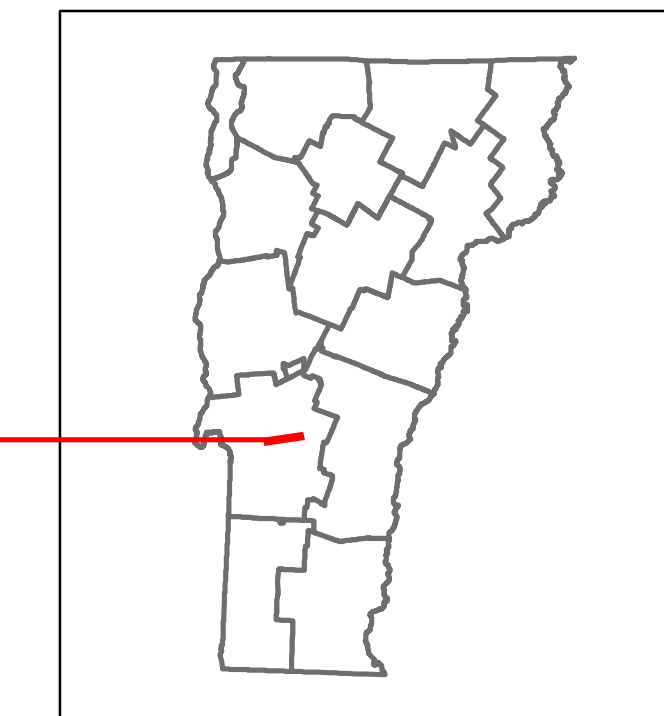


Route Log and Progress Chart


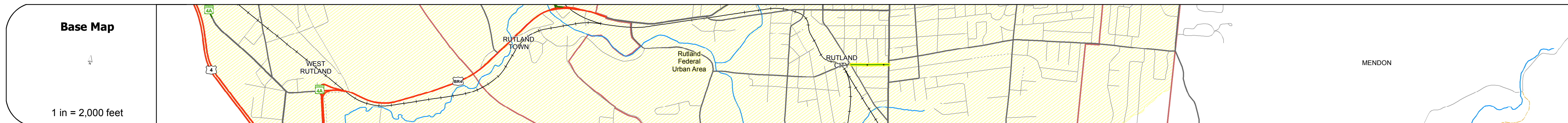
DRAFT

Please Note: Errors and Omissions May Exist.
Contact the VTrans Mapping Section with questions or concerns.

DISTRICT	TOWN	ROUTE
3	RUTLAND CITY	Urb-3038



Urb-3038



Curves

Grades

Historic Projects

Maintenance Garage

Speed Zone

Functional Class

National Highway System

Limited Access Highway

Traffic Counters



STRUCTURE DESCRIPTIONS

Historic Projects <ul style="list-style-type: none"> Unknown Retreatment Resurface Bituminous Mix Skinny Mix Bituminous Seal 	Functional Class <ul style="list-style-type: none"> 1 - Interstate System 2 - Other Freeways and Expressways 3 - Principal Arterial 4 - Minor Arterial 5 - Major Collector 6 - Minor Collector 	Curves <ul style="list-style-type: none"> Left (degrees) Right 	Road Widths (ft)	AADT (count)	Mileage by Functional Class By Sheet 3038 5 - Major collector 0.230	Mileage by Town By Sheet RUTLAND CITY - S30381119 0.23 of 0.23	DISTRICT 3	TOWN RUTLAND CITY	Date: 11/12/16	ROUTE Urb-3038
Speed Zones 25 30 35 40 45 50 55 60 65	Grades grade up grade down	Traffic Counters (counter ID)	Crash Locations Fatal Property Damage Only Injury Unknown Crash Type	Page Total Mileage: 0.230 mi	Page Total Mileage: 0.23 mi	1 of 1 TWN mileage: 0.0 to 0.23	ETE mileage: 0.0 to 0.23			