

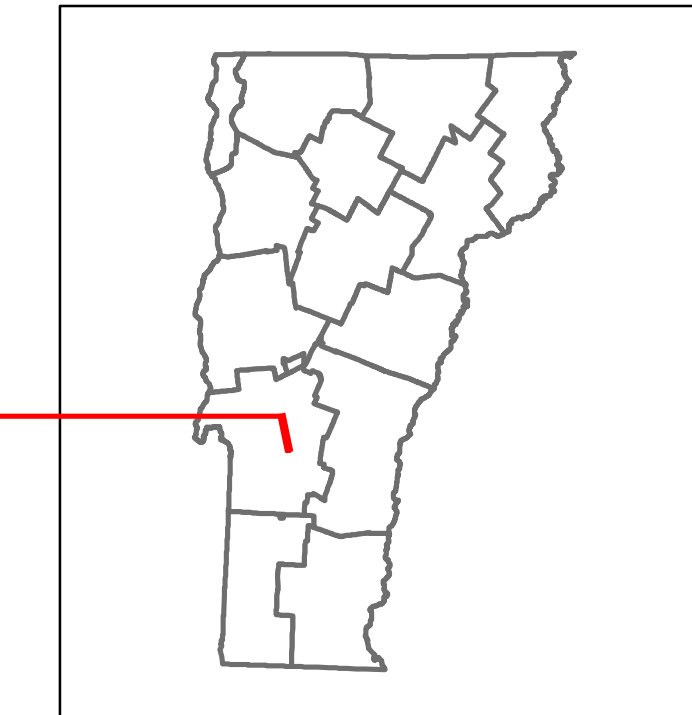


Route Log and Progress Chart


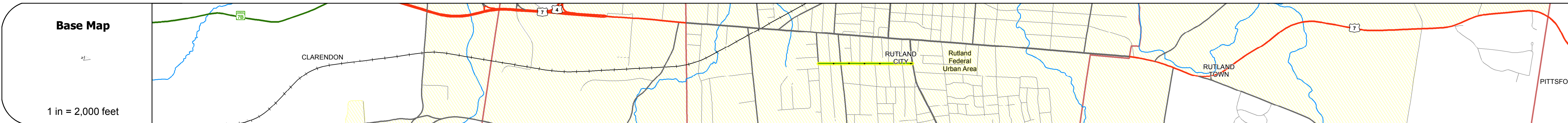
DRAFT

Please Note: Errors and Omissions May Exist.
Contact the VTrans Mapping Section with questions or concerns.

DISTRICT	TOWN	ROUTE
3	RUTLAND CITY	Urb-3010



Urb-3010



Curves	
--------	--

Grades	
--------	--

Historic Projects	
-------------------	--

Maintenance Garage	
--------------------	--

Speed Zone	
------------	--

Functional Class	5
------------------	---

National Highway System	
-------------------------	--

Limited Access Highway	
------------------------	--

Traffic Counters	9475, 8412
------------------	------------

AADT Counts	2014: 1700-2700-1900 2013: 1700-2700-1900 2012: 1800-2800-2000 2011: 1800-2900-2100 2010: 1900-2900-2100
-------------	--

Crash Locations	2014: [] [] [] [] 2013: [] [] [] [] 2012: [] [] [] [] 2011: [] [] [] [] 2010: [] [] [] []
-----------------	---

STRUCTURE DESCRIPTIONS	

Historic Projects Unknown, Retreatment, Resurface, Bituminous Mix, Bituminous Seal, Bituminous Concrete, Cold Plane and, Reclaimed Base and, Concrete, Gravel, Plant Mix, Bituminous Concrete, Surface Treated, Gravel	Functional Class 1- Interstate System, 2- Other, 3- Principal Arterial, 4- Minor Arterial, 5- Major Collector, 6- Minor Collector	Curves Left (degrees), Right Grades grade up, grade down	Road Widths (ft) Traffic Counters (counter ID)	AADT (count) Crash Locations Fatal, Property Damage Only, Injury, Unknown Crash Type	Mileage by Functional Class By Sheet 3010 5 - Major collector 0.610	Mileage by Town By Sheet RUTLAND CITY - S30101119 0.61 of 0.61	DISTRICT 3	TOWN RUTLAND CITY	Date: 11/11/16 1 of 1 TWN mileage: 0.0 to 0.61 ETE mileage: 0.0 to 0.61	ROUTE Urb-3010 ETE mileage: 0.0 to 0.61
Indicated plans available - http://vtransmap01.ad.state.vt.us/rp/cpr/D/webstore/					Page Total Mileage: 0.610 mi		Page Total Mileage: 0.61 mi			