

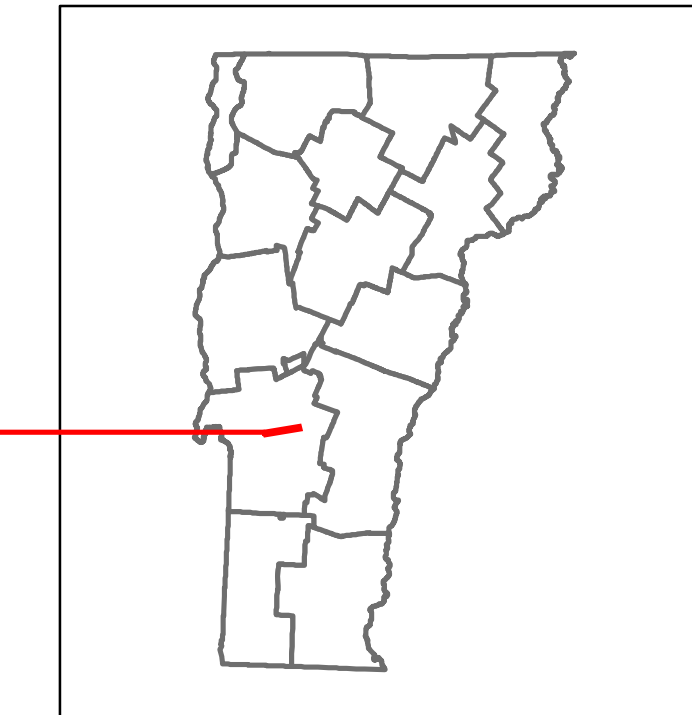


Route Log and Progress Chart

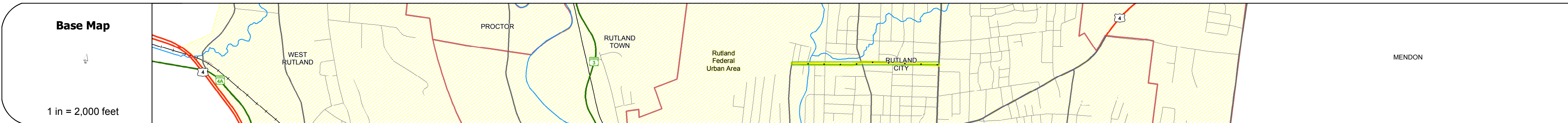
DRAFT

Please Note: Errors and Omissions May Exist.
Contact the VTrans Mapping Section with questions or concerns.


DISTRICT	TOWN	ROUTE
3	RUTLAND CITY	Urb-3006



Urb-3006



STRUCTURE DESCRIPTIONS	
Bridge 23:	Stringer/multi-beam or girder - 1950 Structure No: 203006002311192 Length: 99' Width: 25.9' Weight Limit: 15 Facility Carried: CITY CRESO Bridge Type: ROLLED BEAM Features Intersected: EAST CREEK Surface: Concrete Maintenance/Ownership: City/Municipal



Curves	
--------	--

Grades	
--------	--



Maintenance Garage	
--------------------	--



Speed Zone	
------------	--

Functional Class	5
------------------	---

National Highway System	
-------------------------	--

Limited Access Highway	
------------------------	--

Traffic Counters	R209, R204
------------------	------------



Historic Projects Unknown, Retreatment, Resurface, Bituminous Mix, Skinny Mix, Bituminous Seal Bituminous Concrete, Surface Treated Gravel, Cold Plane and Plant Mix, Reclaimed Base and Bituminous Concrete, Concrete, Gravel	Functional Class 1- Interstate System, 2- Other Freeways and Expressways, 3- Principal Arterial, 4- Minor Arterial, 5- Major Collector, 6- Minor Collector	Curves Left (segress), Right Grades grade up, grade down	Road Widths (ft) Traffic Counters (counter ID)	AADT (count) Crash Locations Fatal, Property Damage Only, Injury, Unknown Crash Type	Mileage by Functional Class By Sheet 3006 5 - Major collector 0.910 Page Total Mileage: 0.910 mi	Mileage by Town By Sheet RUTLAND CITY - S30061119 0.91 of 0.91 Page Total Mileage: 0.91 mi	DISTRICT 3	TOWN RUTLAND CITY	Date: 11/11/16 1 of 1 TWN mileage: 0.0 to 0.91	ROUTE Urb-3006 ETE mileage: 0.0 to 0.91
---	--	---	---	---	--	--	----------------------	-----------------------------	---	---