

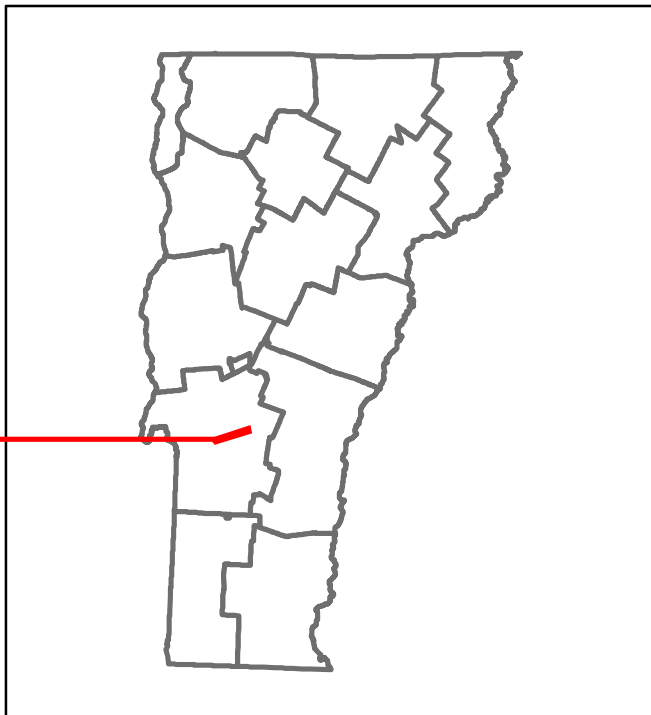


Route Log and Progress Chart


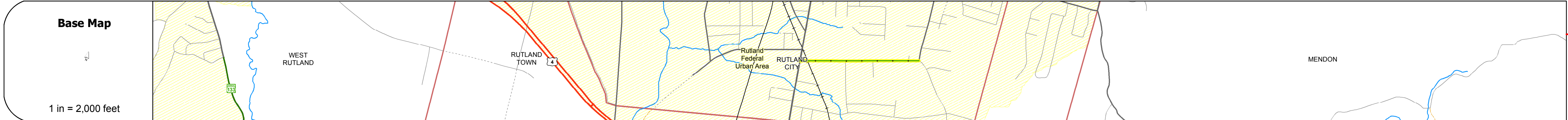
DRAFT

Please Note: Errors and Omissions May Exist.
Contact the VTrans Mapping Section with questions or concerns.

DISTRICT	TOWN	ROUTE
3	RUTLAND CITY	Urb-3002



Urb-3002



Curves

Station	Curve Data
0+00 to 0+700	None

Grades

Station	Grade Data
0+00 to 0+700	None

Historic Projects

Year	Project Description
1976	Unknown
1967	SA
1970	Unknown
0	Unknown

Maintenance Garage

Station	Garage Data
0+00 to 0+700	None

Speed Zone

Station	Speed Zone Data
0+00 to 0+700	None

Functional Class

Station	Functional Class Data
0+00 to 0+700	4 - Minor Arterial

National Highway System



Station	NHS Data
0+00 to 0+700	None

Limited Access Highway

Station	LAH Data
0+00 to 0+700	None

Traffic Counters

Station	Counter Data
0+00 to 0+700	R238



STRUCTURE DESCRIPTIONS

Station	Structure Description
0+00 to 0+700	None

Historic Projects	Functional Class	Curves	Road Widths	AADT	Mileage by Functional Class By Sheet	Mileage by Town By Sheet	DISTRICT	TOWN	Date: 11/11/16	ROUTE
<ul style="list-style-type: none"> Unknown Retreatment Resurface Bituminous Mix Skinny Mix Bituminous Seal Surface Treated Gravel Plant Mix Reclaimed Base and Bituminous Concrete Concrete Gravel 	<ul style="list-style-type: none"> 1 - Interstate System 2 - Other Freeways and Expressways 3 - Principal Arterial 4 - Minor Arterial 5 - Major Collector 6 - Minor Collector 	<ul style="list-style-type: none"> Left (degrees) Right 	<ul style="list-style-type: none"> (ft) 	<ul style="list-style-type: none"> (count) 	<ul style="list-style-type: none"> 3002 4 - Minor Arterial 0.770 	<ul style="list-style-type: none"> RUTLAND CITY - S30021119 0.77 of 0.77 	3	RUTLAND CITY	1 of 1 ETE mileage: 0.0 to 0.77	Urb-3002 ETE mileage: 0.0 to 0.77
					Page Total Mileage: 0.770 mi	Page Total Mileage: 0.77 mi				