

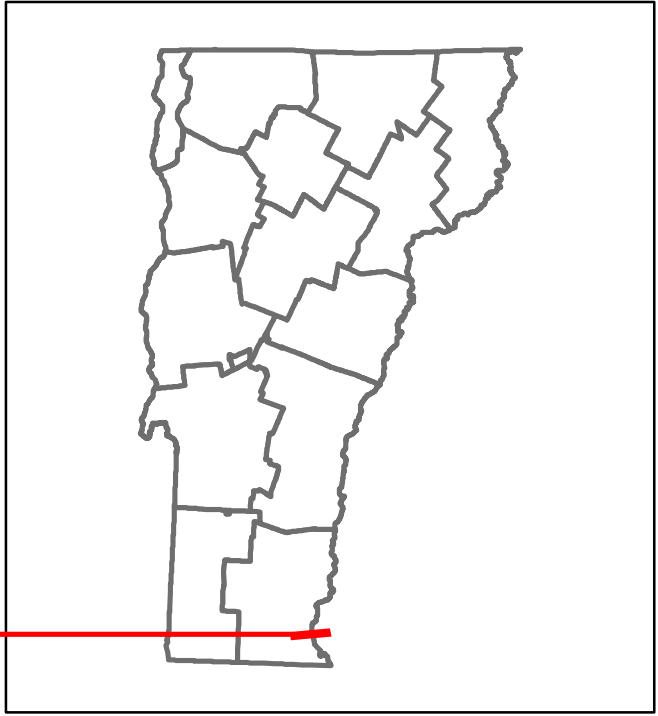


Route Log and Progress Chart


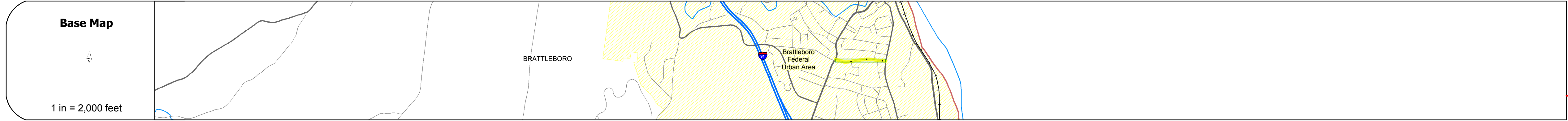
DRAFT

Please Note: Errors and Omissions May Exist.
Contact the VTrans Mapping Section with questions or concerns.

DISTRICT	TOWN	ROUTE
2	BRATTLEBORO	Min-2038



Min-2038



Road Widths	Travellane	Roadway	Lane Count	Base	Subbase
	26.4	26.4	2	25	25

Curves

Grades

Historic Projects

Maintenance Garage

Speed Zone

Functional Class

National Highway System

Limited Access Highway

Traffic Counters

AADT Counts	2014	2013	2012	2011	2010
	960	960	960	960	960

Crash Locations	2014	2013	2012	2011	2010

STRUCTURE DESCRIPTIONS

Historic Projects Unknown, Retreatment, Resurface, Bituminous Mix, Skinny Mix, Bituminous Seal, Bituminous Concrete, Cold Plane and Plant Mix, Concrete, Gravel, Surface Treated Gravel, Reclaimed Base and Bituminous Concrete.	Functional Class 1- Interstate System, 2- Other Freeways and Expressways, 3- Principal Arterial, 4- Minor Arterial, 5- Major Collector, 6- Minor Collector.	Curves Left, Right, Grades: grade up, grade down.	Road Widths Traffic Counters, AADT (count).	Crash Locations Fatal, Injury, Property Damage Only, Unknown Crash Type.	Mileage by Functional Class By Sheet 2038 5 - Major collector 0.320	Mileage by Town By Sheet BRATTLEBORO - S20381302 0.32 of 0.32	DISTRICT 2	TOWN BRATTLEBORO	Date: 11/11/16	ROUTE Min-2038 ETE mileage: 0.0 to 0.32
					Page Total Mileage: 0.320 mi	Page Total Mileage: 0.32 mi				