

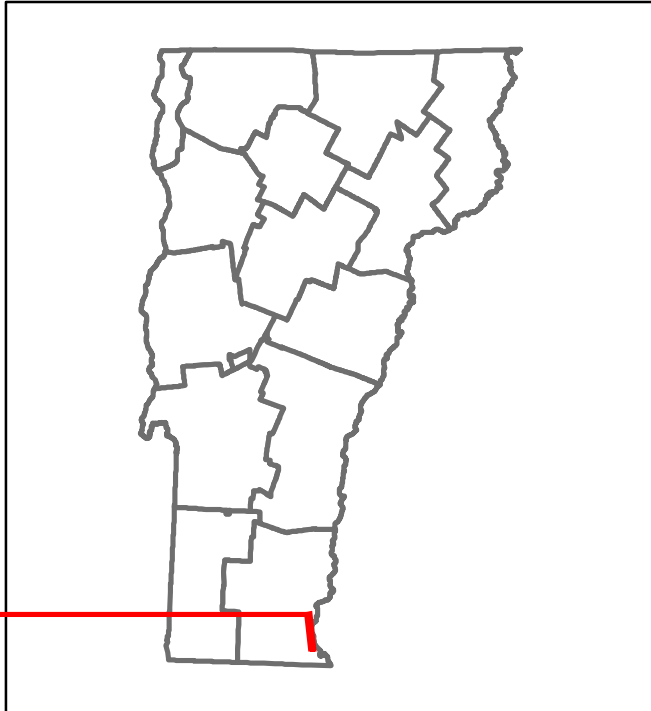


# Route Log and Progress Chart


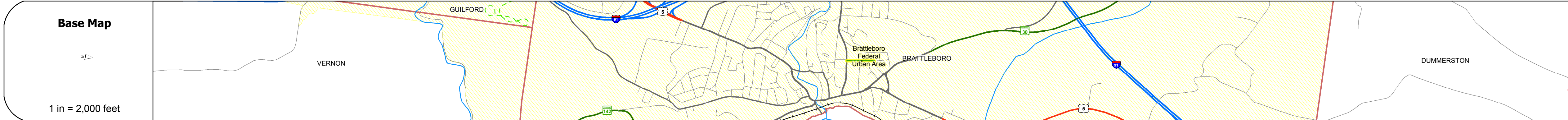
**DRAFT**

Please Note: Errors and Omissions May Exist.  
Contact the VTrans Mapping Section with questions or concerns.

DISTRICT	TOWN	ROUTE
2	BRATTLEBORO	Min-2032



Min-2032



STRUCTURE DESCRIPTIONS	

Road Widths	Travellane	Roadway	Lane Count	Base	Subbase

Curves

Grades

Historic Projects

Maintenance Garage

Speed Zone

Functional Class

National Highway System

Limited Access Highway

Traffic Counters

AADT Counts
2014 → 3400
2013 → 3400
2012 → 3500
2011 → 3800
2010 → 4500

Crash Locations
2014 □
2013 □
2012 □
2011 □
2010 □

<b>Historic Projects</b> Unknown, Retreatment, Resurface, Bituminous Mix, Skinny Mix, Bituminous Seal, Bituminous Concrete, Cold Plane and, Concrete, Surface Treated Gravel, Plant Mix, Reclaimed Base and Bituminous Concrete	<b>Functional Class</b> 1- Interstate System, 2- Other Freeways and Expressways, 3- Principal Arterial, 4- Minor Arterial, 5- Major Collector, 6- Minor Collector	<b>Curves</b> Left (degrees), Right <b>Grades</b> grade up, grade down	<b>Road Widths</b> (ft) <b>Traffic Counters</b> (counter ID)	<b>AADT</b> (count) <b>Crash Locations</b> Fatal, Property Damage Only, Injury, Unknown Crash Type	<b>Mileage by Functional Class By Sheet</b> 2032 4 - Minor Arterial 0.180 <b>Page Total Mileage: 0.180 mi</b>	<b>Mileage by Town By Sheet</b> BRATTLEBORO - S20321302 0.18 of 0.18 <b>Page Total Mileage: 0.18 mi</b>	<b>DISTRICT</b> 2	<b>TOWN</b> BRATTLEBORO	<b>Date:</b> 11/11/16 <b>1 of 1</b> TWN mileage: 0.0 to 0.18 ETE mileage: 0.0 to 0.18	<b>ROUTE</b> Min-2032
--	--	---	---	---	---	---	----------------------	----------------------------	--	--------------------------

For More Information Contact - Vermont Agency of Transportation, Policy, Planning and Intermodal Development Division - Mapping Section, 1 National Life Drive, Montpelier, VT 05633-5001 Telephone: 802-828-2600.