

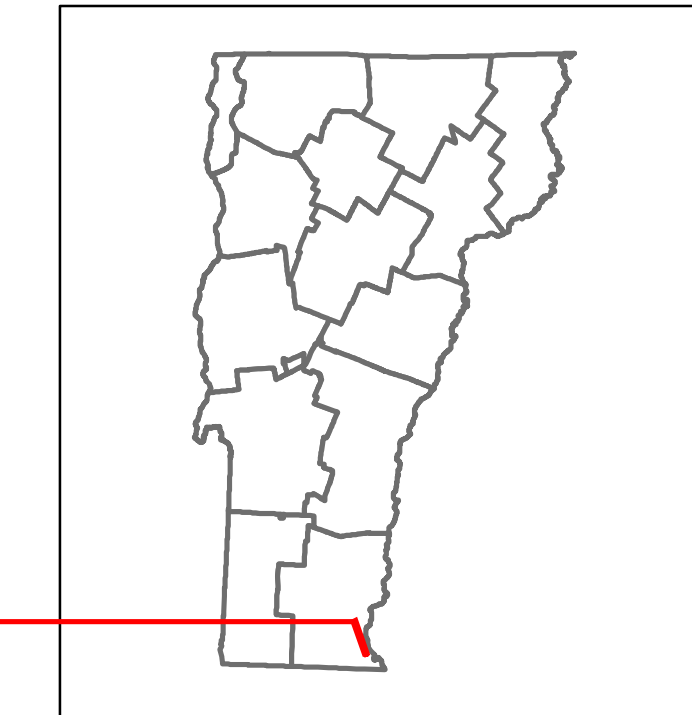


Route Log and Progress Chart




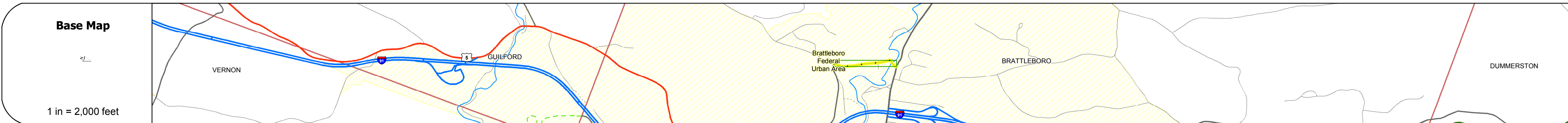
DRAFT

Please Note: Errors and Omissions May Exist.
Contact the VTrans Mapping Section with questions or concerns.









DISTRICT	TOWN	ROUTE
2	BRATTLEBORO	Min-2028



Min-2028



Historic Projects	Year	Description
2011	BRF 2000 (211)S	Unknown
2011	TH	Unknown



STRUCTURE DESCRIPTIONS
<p>Bridge 30: Stringer/multi-beam or girder - 2010 Structure No: 202028003013022 Length: 92' Width: 25.6' Weight Limit: 0 Facility Carried: CITY GUILF Bridge Type: WELDED PLATE GIRDER Features Intersected: WHETSTONE BROOK Surface: Bituminous Maintenance/Ownership: City/Municipal</p>

Historic Projects	Functional Class	Curves	Road Widths	AADT	Mileage by Functional Class By Sheet	Mileage by Town By Sheet	DISTRICT	TOWN	Date: 11/11/16	ROUTE
Unknown Bituminous Concrete Retreatment Resurface Bituminous Mix Skinny Mix Bituminous Seal Surface Treated Gravel Plant Mix Reclaimed Base and Bituminous Concrete Concrete Gravel	1 - Interstate System 2 - Other Freeways and Expressways 3 - Principal Arterial 4 - Minor Arterial 5 - Major Collector 6 - Minor Collector	Left (segreg) Right grade up grade down	Traffic Counters (counter ID)	Fatal Property Damage Only Injury Unknown Crash Type	2028 5 - Major collector 0.470	BRATTLEBORO - S20281302 0.47 of 0.47	2	BRATTLEBORO	1 of 1 TWN mileage: 0.0 to 0.47	Min-2028 ETE mileage: 0.0 to 0.47
					Page Total Mileage: 0.470 mi	Page Total Mileage: 0.47 mi				

For More Information Contact - Vermont Agency of Transportation, Policy, Planning and Intermodal Development Division - Mapping Section, 1 National Life Drive, Montpelier, VT 05633-5001 Telephone: 802-828-2600.