

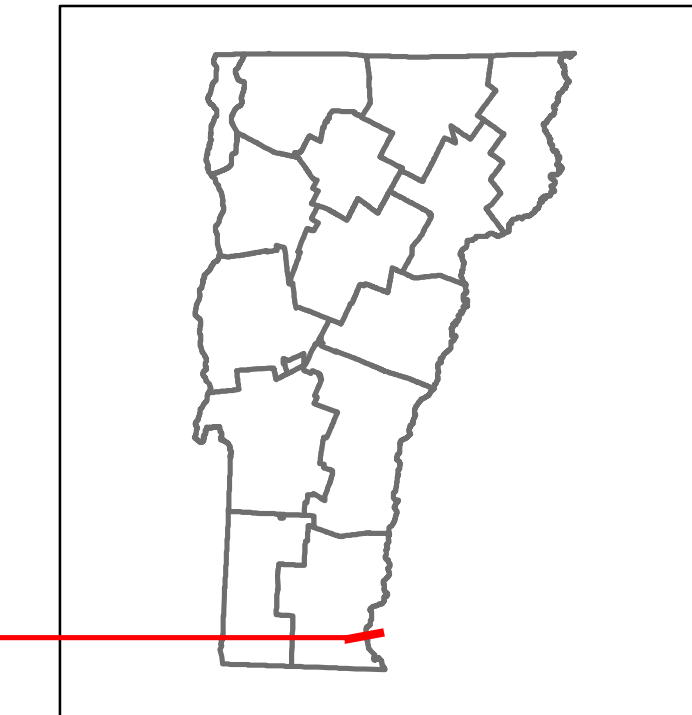


Route Log and Progress Chart


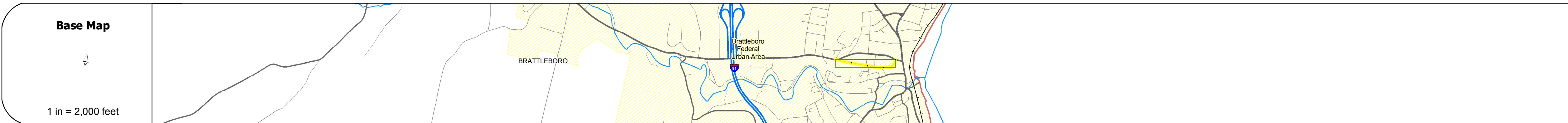
DRAFT

Please Note: Errors and Omissions May Exist.
Contact the VTrans Mapping Section with questions or concerns.

DISTRICT	TOWN	ROUTE
2	BRATTLEBORO	Min-2024



Min-2024



Curves	
---------------	--

Grades	
---------------	--

Historic Projects	
--------------------------	--

Maintenance Garage	
---------------------------	--

Speed Zone	
-------------------	--

Functional Class	4
-------------------------	---

National Highway System	
--------------------------------	--

Limited Access Highway	
-------------------------------	--

Traffic Counters	
-------------------------	--

AADT Counts	2014: 2200 2200 300 2013: 2200 2200 300 2012: 2200 300 2011: 2200 300 2010: 2200 300
--------------------	--

Crash Locations	2014: [] [] [] 2013: [] 2012: [] [] 2011: [] [] 2010: []
------------------------	---

STRUCTURE DESCRIPTIONS	

Historic Projects [] Unknown [] Bituminous Concrete [] Retreatment [] Resurface [] Bituminous Mix [] Skinny Mix [] Bituminous Seal [] Surface Treated Gravel [] Cold Plane and Bituminous Concrete [] Concrete [] Reclaimed Base and Bituminous Concrete [] Plant Mix	Functional Class 1 - Interstate System 2 - Other Freeways and Expressways 3 - Principal Arterial 4 - Minor Arterial 5 - Major Collector 6 - Minor Collector	Curves (segres) Left (segres) Right Grades (segres) grade up (segres) grade down	Road Widths (ft) Traffic Counters (counter ID)	AADT (count) Crash Locations [] Fatal [] Injury [] Property Damage Only [] Unknown Crash Type	Mileage by Functional Class By Sheet 2024 4 - Minor Arterial 0.400	Mileage by Town By Sheet BRATTLEBORO - S20241302 0.4 of 0.4	DISTRICT 2	TOWN BRATTLEBORO	Date: 11/11/16	ROUTE Min-2024 ETE mileage: 0.0 to 0.4
					Speed Zones [] 25 [] 30 [] 35 [] 40 [] 45 [] 50 [] 55 [] 60 [] 65		Page Total Mileage: 0.400 mi		Page Total Mileage: 0.4 mi	