

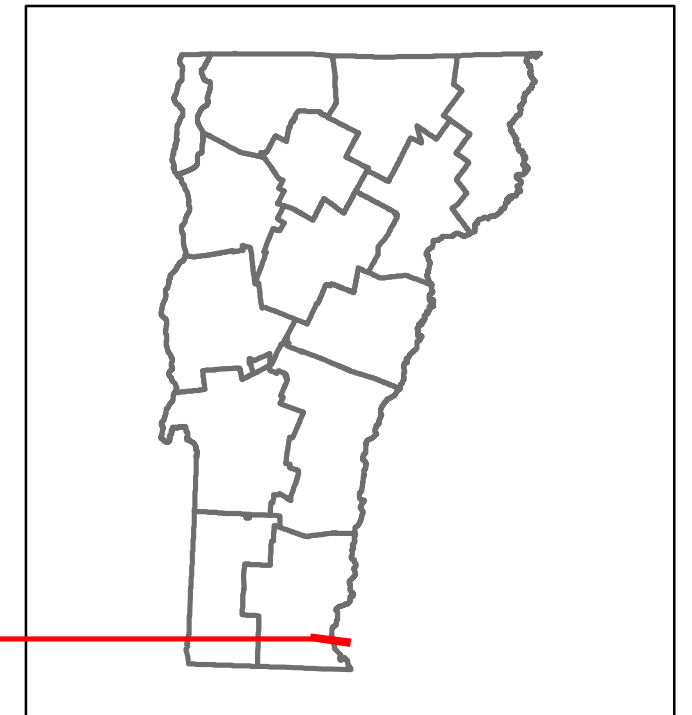


# Route Log and Progress Chart


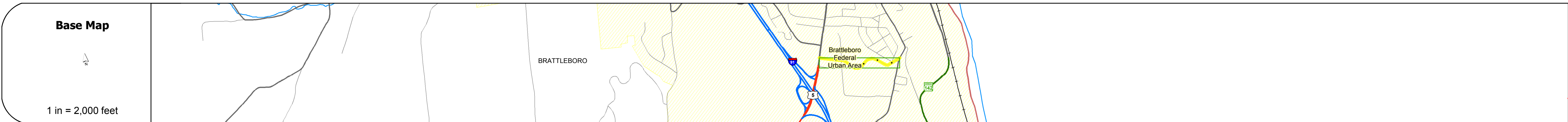
**DRAFT**

Please Note: Errors and Omissions May Exist.  
Contact the VTrans Mapping Section with questions or concerns.

DISTRICT	TOWN	ROUTE
2	BRATTLEBORO	Min-2018



Min-2018



<b>Curves</b>	
---------------	--

<b>Grades</b>	
---------------	--

<b>Historic Projects</b>	
--------------------------	--

<b>Maintenance Garage</b>	
---------------------------	--

<b>Speed Zone</b>	
-------------------	--

<b>Functional Class</b>	5
-------------------------	---

<b>National Highway System</b>	
--------------------------------	--

<b>Limited Access Highway</b>	
-------------------------------	--

<b>Traffic Counters</b>	X217
-------------------------	------

<b>AADT Counts</b>	2014: 5400
	2013: 5400
	2012: 4900
	2011: 4500
	2010: 4000

<b>Crash Locations</b>	2014: 0
	2013: 0
	2012: 0
	2011: 0
	2010: 0

STRUCTURE DESCRIPTIONS	

<b>Historic Projects</b> Unknown, Retreatment, Resurface, Bituminous Mix, Skinny Mix, Bituminous Seal, Bituminous Concrete, Surface Treated Gravel, Cold Plane and Bituminous Concrete, Reclaimed Base and Bituminous Concrete, Plant Mix, Concrete, Gravel	<b>Functional Class</b> 1- Interstate System, 2- Other Freeways and Expressways, 3- Principal Arterial, 4- Minor Arterial, 5- Major Collector, 6- Minor Collector	<b>Curves</b> Left (segress), Right, Grades: grade up, grade down	<b>Road Widths</b> Traffic Counters (counter ID)	<b>AADT</b> Crash Locations: Fatal, Property Damage Only, Injury, Unknown Crash Type	<b>Mileage by Functional Class By Sheet</b> 2018 5 - Major collector 0.560	<b>Mileage by Town By Sheet</b> BRATTLEBORO - S20181302 0.56 of 0.56	<b>DISTRICT</b> 2	<b>TOWN</b> BRATTLEBORO	<b>Date:</b> 11/11/16	<b>ROUTE</b> Min-2018 ETE mileage: 0.0 to 0.56
					<b>Page Total Mileage: 0.560 mi</b>					