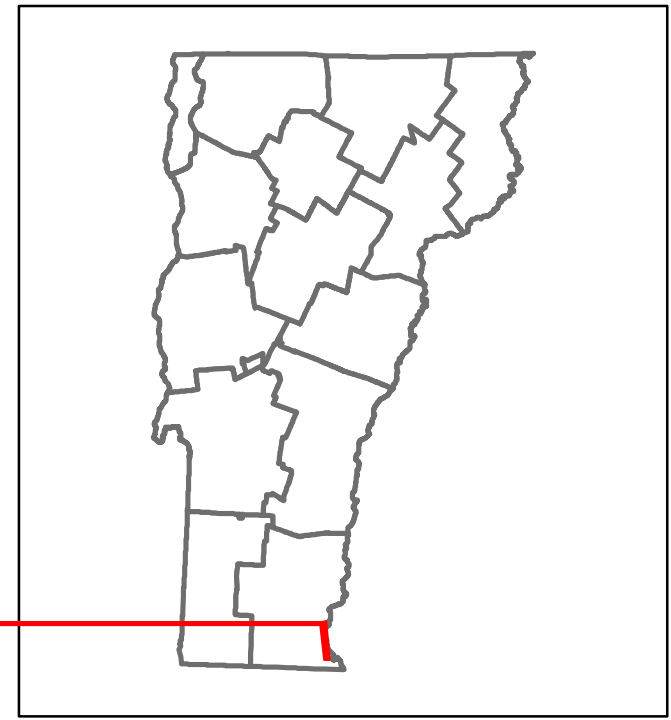

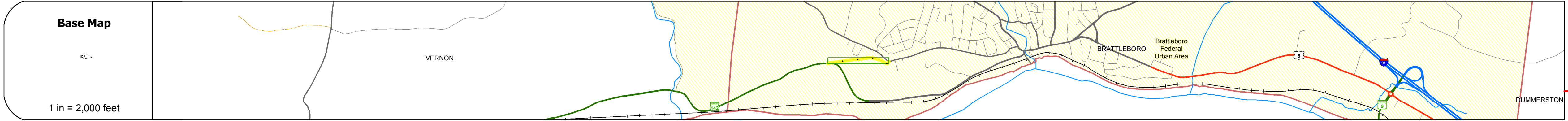


DISTRICT	TOWN	ROUTE
2	BRATTLEBORO	Min-2010



Min-2010



### STRUCTURE DESCRIPTIONS

<b>Road Widths</b>	Travellane: 24 Roadway: 24 Lane Count: 2 Base: 2 Subbase: 2
<b>Curves</b>	
<b>Grades</b>	
<b>Historic Projects</b>	
<b>Maintenance Garage</b>	
<b>Speed Zone</b>	
<b>Functional Class</b>	5
<b>National Highway System</b>	
<b>Limited Access Highway</b>	
<b>Traffic Counters</b>	
<b>AADT Counts</b>	2014: 2900 2013: 2900 2012: 2900 2011: 2900 2010: 2900
<b>Crash Locations</b>	2014: 1 2013: 0 2012: 0 2011: 1 2010: 0

<b>Historic Projects</b> Legend: Unknown, Retreatment, Resurface, Bituminous Mix, Skinny Mix, Bituminous Seal, Concrete, Surface Treated Gravel, Cold Plane and Bituminous Concrete, Reclaimed Base and Bituminous Concrete, Plant Mix	<b>Functional Class</b> Legend: 1-Interstate System, 2-Other Freeways and Expressways, 3-Principal Arterial, 4-Minor Arterial, 5-Major Collector, 6-Minor Collector	<b>Curves</b> Legend: Left (segreg), Right, Grades (grade up, grade down)	<b>Road Widths</b> Legend: Traffic Counters (counter ID)	<b>AADT</b> Legend: Fatal, Property Damage Only, Injury, Unknown Crash Type	<b>Mileage by Functional Class By Sheet</b> 2010 5 - Major collector 0.420	<b>Mileage by Town By Sheet</b> BRATTLEBORO - S20101302 0.42 of 0.42
<b>Speed Zones</b> Legend: 25, 30, 35, 40, 45, 50, 55, 60, 65				<b>Page Total Mileage: 0.420 mi</b>		

<b>DISTRICT</b>	<b>TOWN</b>	<b>Date:</b> 11/11/16	<b>ROUTE</b>
2	BRATTLEBORO	<b>1 of 1</b> TWN mileage: 0.0 to 0.42	Min-2010 ETE mileage: 0.0 to 0.42