

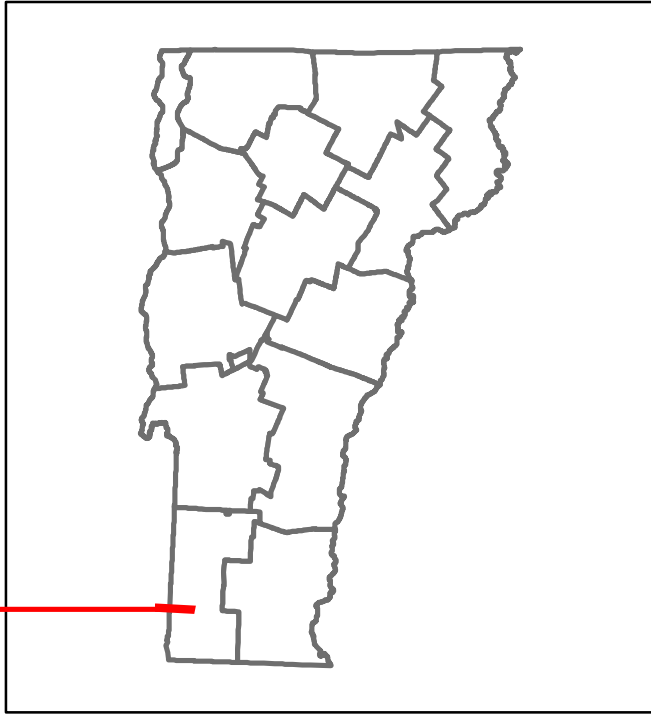


Route Log and Progress Chart


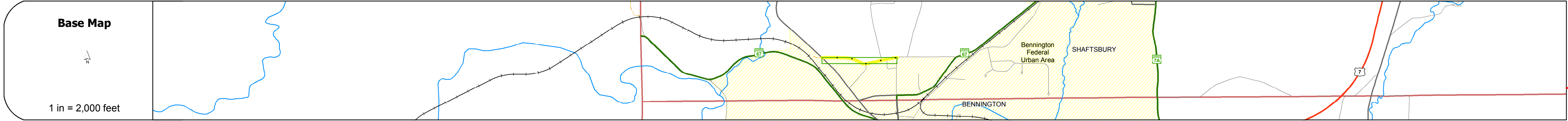
DRAFT

Please Note: Errors and Omissions May Exist.
Contact the VTrans Mapping Section with questions or concerns.

DISTRICT	TOWN	ROUTE
1	SHAFTSBURY	Min-1625



Min-1625



Road Widths	Travellane: 20
Roadway	20
Lane Count	2
Base	
Subbase	

Curves	
---------------	--

Grades	
---------------	--

Historic Projects	
--------------------------	--

Maintenance Garage	
---------------------------	--

Speed Zone	
-------------------	--

Functional Class	5
-------------------------	---

National Highway System	
--------------------------------	--

Limited Access Highway	
-------------------------------	--

Traffic Counters	
-------------------------	--

AADT Counts	2014: 170
	2013: 170
	2012: 170
	2011: 180
	2010: 180

Crash Locations	2014: 0
	2013: 0
	2012: 0
	2011: 0
	2010: 0

STRUCTURE DESCRIPTIONS	

Historic Projects Unknown, Retreatment, Resurface, Bituminous Mix, Skinny Mix, Bituminous Seal, Surface Treated Gravel, Plant Mix, Reclaimed Base and Bituminous Concrete, Concrete, Gravel	Functional Class 1- Interstate System, 2- Other Freeways and Expressways, 3- Principal Arterial, 4- Minor Arterial, 5- Major Collector, 6- Minor Collector	Curves Left (segress), Right Grades grade up, grade down	Road Widths (ft) Traffic Counters (counter ID)	AADT (count) Crash Locations Fatal, Property Damage Only, Injury, Unknown Crash Type	Mileage by Functional Class By Sheet 1625 5 - Major collector 0.510 Page Total Mileage: 0.510 mi	Mileage by Town By Sheet SHAFTSBURY - S16250213 0.51 of 0.51 Page Total Mileage: 0.51 mi	DISTRICT 1	TOWN SHAFTSBURY	Date: 11/11/16 1 of 1 TWN mileage: 0.0 to 0.51 ETE mileage: 0.0 to 0.51	ROUTE Min-1625
---	--	---	---	---	--	--	----------------------	---------------------------	--	--------------------------