

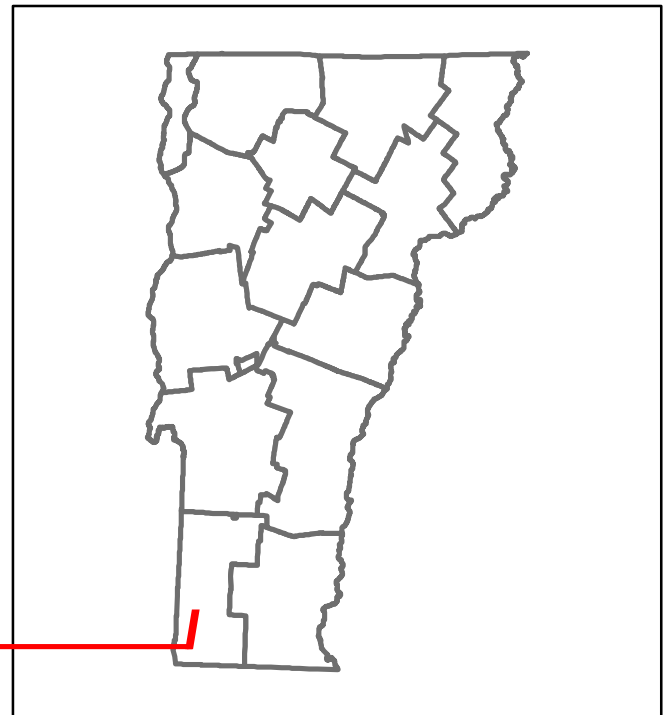


Route Log and Progress Chart

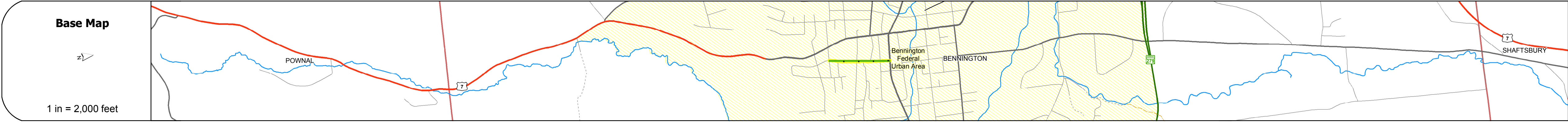
DRAFT

Please Note: Errors and Omissions May Exist.
Contact the VTTrans Mapping Section with questions or concerns.

DISTRICT	TOWN	ROUTE
1	BENNINGTON	Min-1048

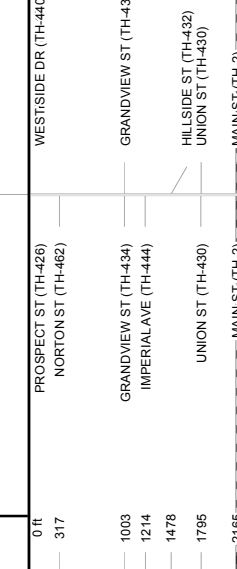


Min-1048



Stick Diagram

- Town Center
- | Station (Feet)
- Railroad Crossings
- Primary Structures
- Secondary Structures
- ▬ Divided State Highway
- ▬ State Highway
- ▬ Divided Town Highway
- ▬ Town Highway
- Streams (Hydraulic Structure)
- Town Boundary
- Village/UC Boundaries
- District Boundaries
- State/Town Highway Change
- Divided Highway Limits
- Ghost Section Boundary
- Federal Urban Area Limits



Scale: 1 INCH = 2000 FEET

Road Widths	Travellane	Roadway	Lane Count	Base	Subbase
	21	21	2		

Curves

Grades

Historic Projects
1988: Unknown
1987: TH
1982: Unknown

Maintenance Garage

Speed Zone

Functional Class
5

National Highway System

Limited Access Highway

Traffic Counters

AADT Counts	Year	Left	Right
2014	770	1200	610
2013	770	1200	610
2012	770	1300	660
2011	770	1300	710
2010	770	1400	750

Crash Locations	Year	Fatal	Property Damage Only	Injury	Unknown Crash Type
2014					
2013					
2012					
2011					
2010					

STRUCTURE DESCRIPTIONS

Historic Projects

- Unknown
- Retreatment
- Resurface
- Bituminous Mix
- Skinny Mix
- Bituminous Seal
- Bituminous Concrete
- Cold Plane and Bituminous Concrete
- Concrete
- Gravel
- Plant Mix
- Reclaimed Base and Bituminous Concrete
- Surface Treated
- Gravel

Functional Class

- 1 - Interstate System
- 2 - Other Freeways and Expressways
- 3 - Principal Arterial
- 4 - Minor Arterial
- 5 - Major Collector
- 6 - Minor Collector

Curves

- Left (degrees)
- Right

Grades

- grade up (percent)
- grade down

Road Widths (ft)

Traffic Counters (counter ID)

AADT (count)

Crash Locations

- Fatal
- Property Damage Only
- Injury
- Unknown Crash Type

Mileage by Functional Class By Sheet

1048	5 - Major collector	0.410
------	---------------------	-------

Page Total Mileage: 0.410 mi

Mileage by Town By Sheet

BENNINGTON - S10480202	0.41 of 0.41
------------------------	--------------

Page Total Mileage: 0.41 mi

DISTRICT	TOWN	Date: 11/11/16	ROUTE
1	BENNINGTON	1 of 1 TWN mileage: 0.0 to 0.41	Min-1048 ETE mileage: 0.0 to 0.41