

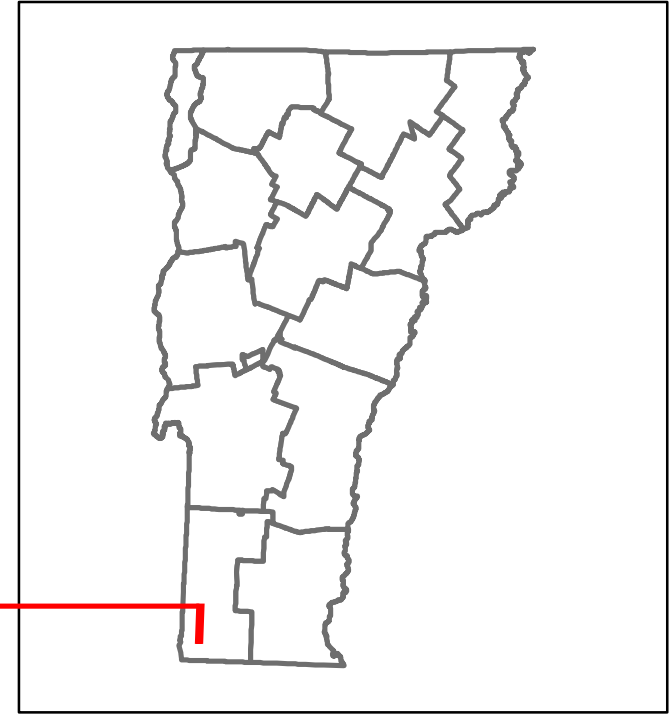


Route Log and Progress Chart


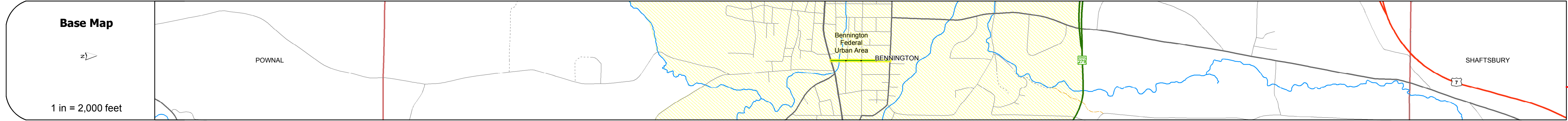
DRAFT

Please Note: Errors and Omissions May Exist.
Contact the VTrans Mapping Section with questions or concerns.

DISTRICT	TOWN	ROUTE
1	BENNINGTON	Min-1044



Min-1044



STRUCTURE DESCRIPTIONS	
Culvert 44:	
Culvert - 1921	
Structure No: 20104400440202	
Length: 39'	
Facility Carried: CITY SAFFD	
Bridge Type: CONCRETE ARCH	
Features Intersected: WALLOOMSAC RIVER	
Maintenance/Ownership: City/Municipal	

Road Widths	Travellane	Roadway	Lane Count	Base	Subbase
	31	31	2		

Curves

Grades

Historic Projects

Maintenance Garage

Speed Zone

Functional Class
5

National Highway System

Limited Access Highway

Traffic Counters
8360

AADT Counts
2014: 3100, 2200
2013: 3100, 2200
2012: 2800, 2200
2011: 2800, 2200
2010: 2800, 2200

Crash Locations
2014: []
2013: []
2012: []
2011: []
2010: []

Historic Projects Unknown, Retreatment, Resurface, Bituminous Mix, Skiny Mix, Bituminous Seal, Bituminous Concrete, Cold Plane and Bituminous Concrete, Concrete, Gravel, Plant Mix, Reclaimed Base and Bituminous Concrete, Surface Treated Gravel	Functional Class 1- Interstate System, 2- Other Freeways and Expressways, 3- Principal Arterial, 4- Minor Arterial, 5- Major Collector, 6- Minor Collector	Curves Left (segres), Right Grades grade up, grade down	Road Widths (ft) Traffic Counters (counter ID)	AADT (count) Crash Locations Fatal, Property Damage Only, Injury, Unknown Crash Type	Mileage by Functional Class By Sheet 1044 5 - Major collector 0.390 Page Total Mileage: 0.390 mi	Mileage by Town By Sheet BENNINGTON - S10440202 0.39 of 0.39 Page Total Mileage: 0.39 mi	DISTRICT 1	TOWN BENNINGTON	Date: 11/11/16 1 of 1 TWN mileage: 0.0 to 0.39 ETE mileage: 0.0 to 0.39	ROUTE Min-1044 ETE mileage: 0.0 to 0.39
---	--	--	---	---	--	--	----------------------	---------------------------	--	--