

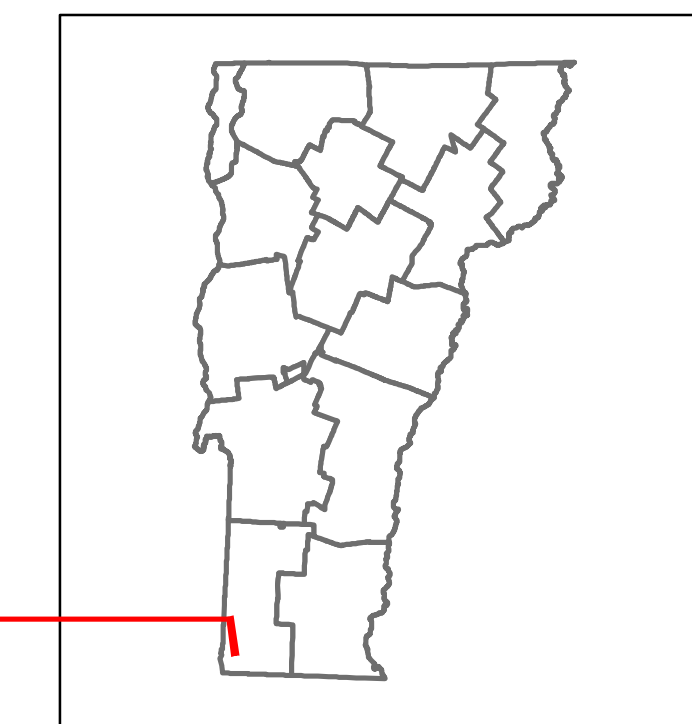


# Route Log and Progress Chart


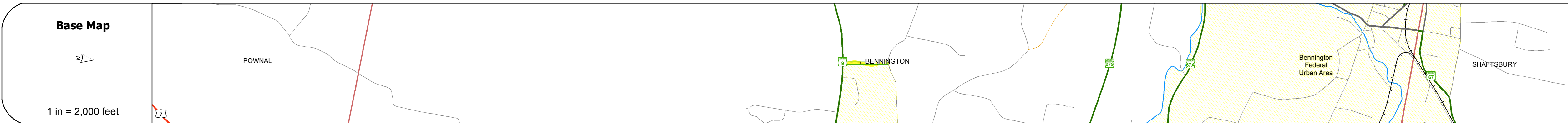
**DRAFT**

Please Note: Errors and Omissions May Exist.  
Contact the VTrans Mapping Section with questions or concerns.

DISTRICT	TOWN	ROUTE
1	BENNINGTON	Min-1026



Min-1026



<b>Curves</b>	
---------------	--

<b>Grades</b>	
---------------	--

<b>Historic Projects</b>	
--------------------------	--

<b>Maintenance Garage</b>	
---------------------------	--

<b>Speed Zone</b>	
-------------------	--

<b>Functional Class</b>	5
-------------------------	---

<b>National Highway System</b>	
--------------------------------	--

<b>Limited Access Highway</b>	
-------------------------------	--

<b>Traffic Counters</b>	
-------------------------	--

<b>AADT Counts</b>	2014: 660 2013: 660 2012: 660 2011: 660 2010: 650
--------------------	---

<b>Crash Locations</b>	2014 2013 2012 2011 2010
------------------------	--------------------------------------

## STRUCTURE DESCRIPTIONS

--

<b>Historic Projects</b> <ul style="list-style-type: none"> <li>Unknown</li> <li>Retreatment</li> <li>Resurface</li> <li>Bituminous Mix</li> <li>Skinny Mix</li> <li>Bituminous Seal</li> </ul>	<b>Functional Class</b> <ul style="list-style-type: none"> <li>1 - Interstate System</li> <li>2 - Other Freeways and Expressways</li> <li>3 - Principal Arterial</li> <li>4 - Minor Arterial</li> <li>5 - Major Collector</li> <li>6 - Minor Collector</li> </ul>	<b>Curves</b> <ul style="list-style-type: none"> <li>Left (degrees)</li> <li>Right</li> </ul>	<b>Road Widths</b> (ft) Traffic Counters (counter ID)	<b>AADT</b> (count)	<b>Crash Locations</b> <ul style="list-style-type: none"> <li>Fatal</li> <li>Injury</li> <li>Property Damage Only</li> <li>Unknown Crash Type</li> </ul>	<b>Mileage by Functional Class By Sheet</b> 1026 5 - Major collector 0.260	<b>Mileage by Town By Sheet</b> BENNINGTON - S10260202 0.26 of 0.26	<b>DISTRICT</b> 1	<b>TOWN</b> BENNINGTON	<b>Date:</b> 11/11/16	<b>ROUTE</b> Min-1026 ETE mileage: 0.0 to 0.26
<b>Page Total Mileage: 0.260 mi</b>						<b>Page Total Mileage: 0.26 mi</b>					

For More Information Contact - Vermont Agency of Transportation, Policy, Planning and Intermodal Development Division - Mapping Section, 1 National Life Drive, Montpelier, VT 05633-5001 Telephone: 802-828-2600.