

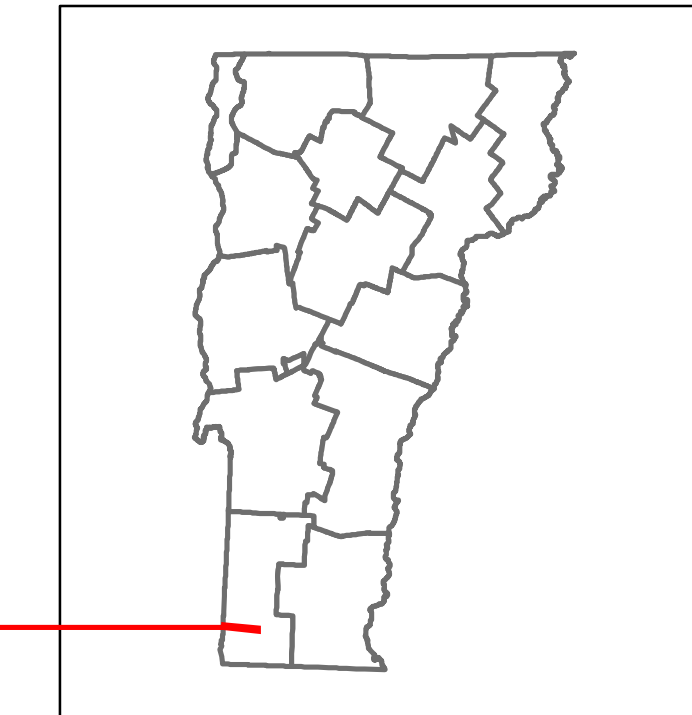


Route Log and Progress Chart


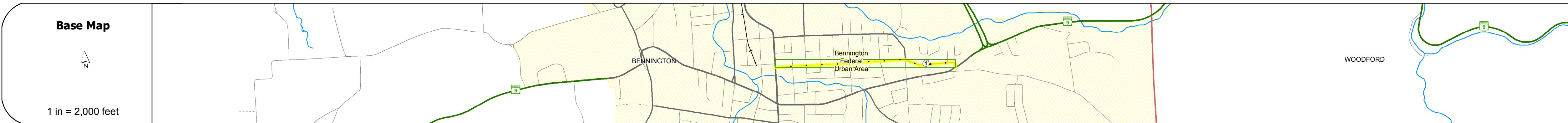
DRAFT

Please Note: Errors and Omissions May Exist.
Contact the VTrans Mapping Section with questions or concerns.

DISTRICT	TOWN	ROUTE
1	BENNINGTON	Min-1024



Min-1024



Curves

Grades



Maintenance Garage



Speed Zone

Functional Class
5

National Highway System

Limited Access Highway

Traffic Counters
B183, B182



STRUCTURE DESCRIPTIONS	

Historic Projects	Functional Class	Curves	Road Widths	AADT	Mileage by Functional Class By Sheet	Mileage by Town By Sheet	DISTRICT	TOWN	Date: 11/11/16	ROUTE
<ul style="list-style-type: none"> Unknown Bituminous Concrete Retreatment Resurface Bituminous Mix Skinny Mix Bituminous Seal Indicated plans available - http://vtransmap01.aot.state.vt.us/rp/cpr/D/webstore/ 	<ul style="list-style-type: none"> 1 - Interstate System 2 - Other Freeways and Expressways 3 - Principal Arterial 4 - Minor Arterial 5 - Major Collector 6 - Minor Collector 	<ul style="list-style-type: none"> Left (segress) Right 	<ul style="list-style-type: none"> (ft) 	<ul style="list-style-type: none"> (count) 	1024 5 - Major collector 1.190	BENNINGTON - S10240202 1.19 of 1.19	1	BENNINGTON	1 of 1 TWN mileage: 0.0 to 1.19	Min-1024 ETE mileage: 0.0 to 1.19
Page Total Mileage: 1.190 mi						Page Total Mileage: 1.19 mi				