

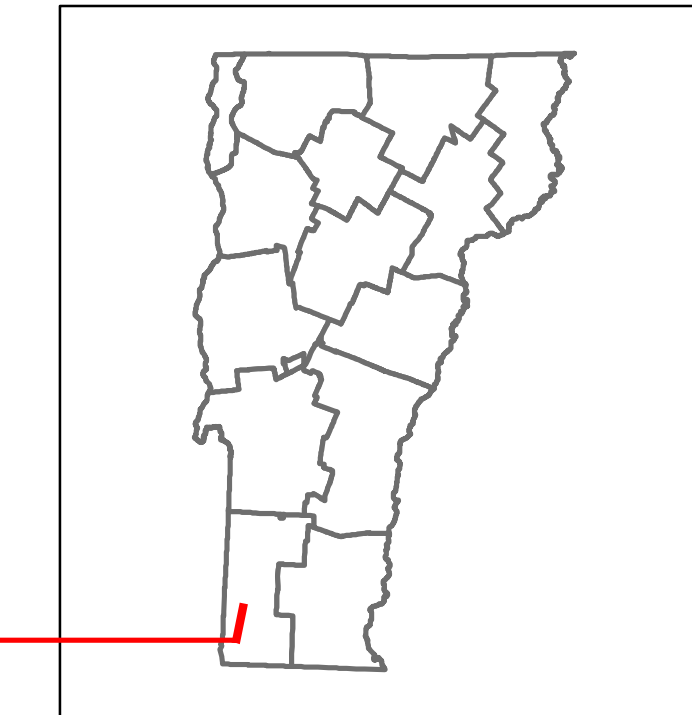


# Route Log and Progress Chart

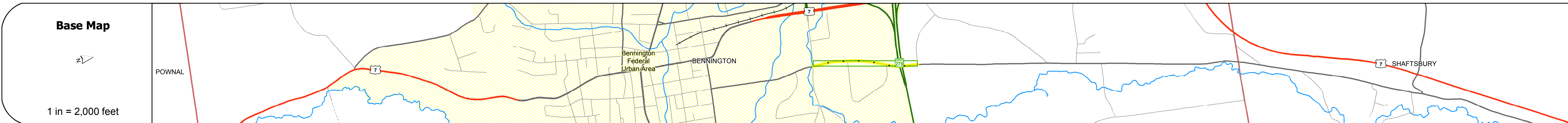
**DRAFT**

Please Note: Errors and Omissions May Exist.  
Contact the VTrans Mapping Section with questions or concerns.


DISTRICT	TOWN	ROUTE
1	BENNINGTON	Min-1021



Min-1021



STRUCTURE DESCRIPTIONS	
Bridge 11D:	Stringer/multi-beam or girder - 2009
Structure No:	200110011D02022
Length:	240'
Width:	28.5'
Under Clearance:	17.5'
Weight Limit:	0
Facility Carried:	TH 5/FAS 1021
Bridge Type:	2 SP CONT CRVD GDR
Features Intersected:	FAS 1021 OVER VT 279
Surface:	Bituminous
Maintenance/Ownership:	Town



Curves	
--------	--

Grades	
--------	--

Historic Projects	
-------------------	--

Maintenance Garage	
--------------------	--



Speed Zone	
------------	--

Functional Class	5
------------------	---

National Highway System	
-------------------------	--

Limited Access Highway	
------------------------	--

Traffic Counters	
------------------	--



<b>Historic Projects</b> Unknown, Retirement, Resurface, Bituminous Mix, Skinny Mix, Bituminous Seal Bituminous Concrete, Bituminous Macadam, Cold Plane and Bituminous Concrete, Concrete, Surface Treated Gravel, Plant Mix, Reclaimed Base and Bituminous Concrete	<b>Functional Class</b> 1- Interstate System, 2- Other Freeways and Expressways, 3- Principal Arterial, 4- Minor Arterial, 5- Major Collector, 6- Minor Collector	<b>Curves</b> Left (degrees), Right <b>Grades</b> grade up, grade down	<b>Road Widths</b> (ft) <b>Traffic Counters</b> (counter ID)	<b>AADT</b> (count)	<b>Crash Locations</b> Fatal, Injury, Property Damage Only, Unknown Crash Type	<b>Mileage by Functional Class By Sheet</b> 1021 5 - Major collector 0.680	<b>Mileage by Town By Sheet</b> BENNINGTON - S10210202 0.68 of 0.68	<b>DISTRICT</b> 1	<b>TOWN</b> BENNINGTON	<b>Date:</b> 11/11/16	<b>ROUTE</b> Min-1021 ETE mileage: 0.0 to 0.68
<b>Speed Zones</b> 25, 30, 35, 40, 45, 50, 55, 60, 65						<b>Page Total Mileage:</b> 0.680 mi	<b>Page Total Mileage:</b> 0.68 mi				