Route Log and Progress Chart

DRAFT

Please Note: Errors and Omissions May Exist.
Contact the VTrans Mapping Section with questions or concerns.

DISTRICT	TOWN	ROUTE
1	BENNINGTON	Min-1006

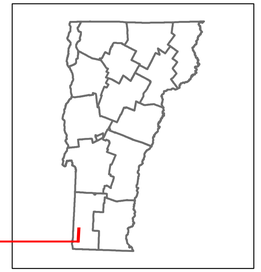

Min-1006

Base Map

N

1 in = 2,000 feet

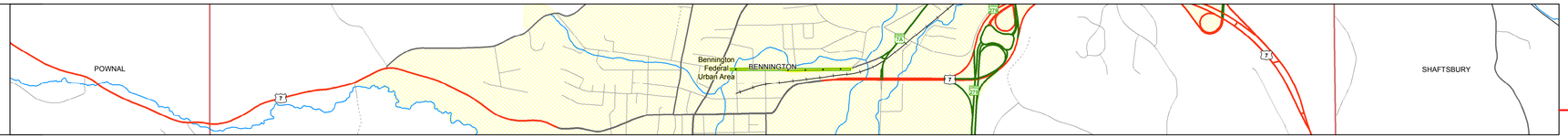

Stick Diagram

- Town Center
- Stations (Feet)
- Railroad Crossings
- Primary Structures
- Secondary Structures
- Divided State Highway
- State Highway
- Divided Town Highway
- Town Highway
- Streams (Hydraulic Structure)
- Town Boundary
- Village/UC Boundaries
- District Boundaries
- State/Town Highway Change
- Divided Highway Limits
- Ghost Section Boundary
- Federal Urban Area Limits

Scale: 1 INCH = 2000 FEET

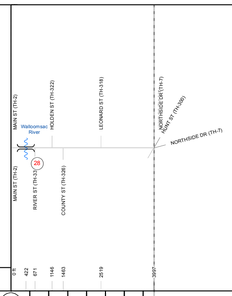

Road Widths

Travellane	36	33	24	32	34	29	32	
Roadway	36	33	24	32	34	29	32	
Lane Count			2					
Base								
Subbase								

Curves

Grades

Historic Projects

1995: SA
1969: SA
1977: M 1000(3)

Maintenance Garage

Speed Zone

Functional Class

4

National Highway System

Limited Access Highway

Traffic Counters

B066
B142

AADT Counts

2014	6400	9700
2013	6400	9700
2012	6800	9800
2011	7200	10000
2010	7500	10100

Crash Locations

2014
2013
2012
2011
2010

STRUCTURE DESCRIPTIONS

Bridge 28:
Slab - 1995
Structure No. 201006002802022
Length: 47'
Width: 33.0'
Facility Carried: CITY 0BMNT
Bridge Type: PRESTRESS CONC SLAB
Features Intersected: WALLOOMSAC RIVER
Surface: Bituminous
Maintenance/Ownership: City/Municipal

Historic Projects: Unknown; Retreatment; Resurface; Bituminous Mix; Skinny Mix; Bituminous Seal; Bituminous Concrete; Bituminous Macadam; Cold Plane and Bituminous Concrete; Concrete; Gravel; Surface Treated; Gravel; Plant Mix; Reclaimed Base and Bituminous Concrete

Indicated plans available - http://vtransmap01.aot.state.vt.us/rp/dpr/DIwebstore/

Functional Class: 1 - Interstate System; 2 - Other Freeways and Expressways; 3 - Principal Arterial; 4 - Minor Arterial; 5 - Major Collector; 6 - Minor Collector

Speed Zones: 25, 30, 35, 40, 45, 50, 55, 60, 65

Curves: (degrees) Left, Right

Grades: (percent) grade up, grade down

Road Widths: (ft)

Traffic Counters: (counter ID)

AADT: (count)

Crash Locations: Fatal; Injury; Property Damage Only; Unknown Crash Type

Mileage by Functional Class By Sheet

1006	4 - Minor Arterial	0.757

Page Total Mileage: 0.757 mi

Mileage by Town By Sheet

BENNINGTON - S10060202		0.757 of 0.757

Page Total Mileage: 0.757 mi

DISTRICT	TOWN	Date: 11/11/16	ROUTE
1	BENNINGTON	1 of 1 TWN mileage: 0.0 to 0.757	Min-1006 ETE mileage: 0.0 to 0.757