

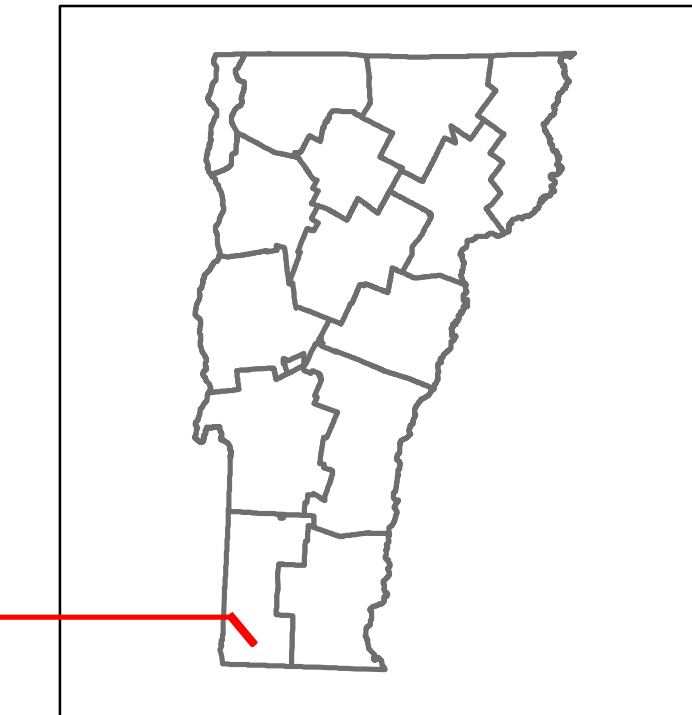


Route Log and Progress Chart

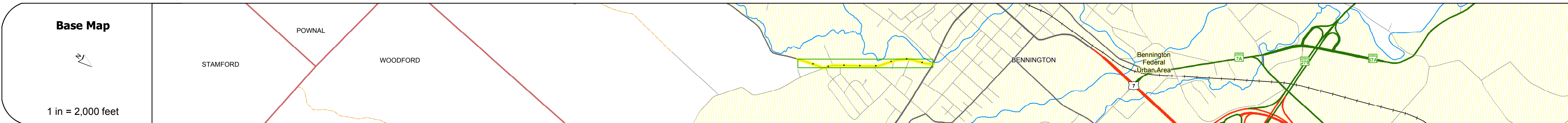
DRAFT

Please Note: Errors and Omissions May Exist.
Contact the VTrans Mapping Section with questions or concerns.












DISTRICT	TOWN	ROUTE
1	BENNINGTON	Min-1000



Min-1000



STRUCTURE DESCRIPTIONS



Historic Projects Unknown, Retreatment, Resurface, Bituminous Mix, Skinny Mix, Bituminous Seal Bituminous Concrete, Surface Treated Gravel, Cold Plane and Bituminous Concrete, Concrete, Reclaimed Base and Bituminous Concrete	Functional Class 1- Interstate System, 2- Other Freeways and Expressways, 3- Principal Arterial, 4- Minor Arterial, 5- Major Collector, 6- Minor Collector	Curves Left (segress), Right Grades grade up, grade down	Road Widths (ft) Traffic Counters (counter ID)	AADT (count) Crash Locations Fatal, Property Damage Only, Injury, Unknown Crash Type	Mileage by Functional Class By Sheet 1000 5 - Major collector 0.867	Mileage by Town By Sheet BENNINGTON - S10000202 0.867 of 0.867	DISTRICT 1	TOWN BENNINGTON	Date: 11/11/16 1 of 1 TWN mileage: 0.0 to 0.867	ROUTE Min-1000 ETE mileage: 0.0 to 0.867
					Page Total Mileage: 0.867 mi		Page Total Mileage: 0.867 mi			