

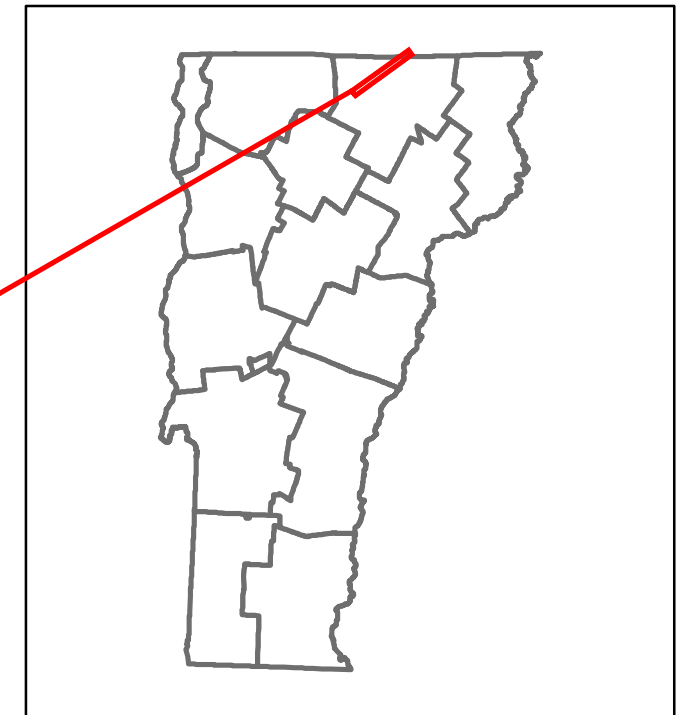


Route Log and Progress Chart

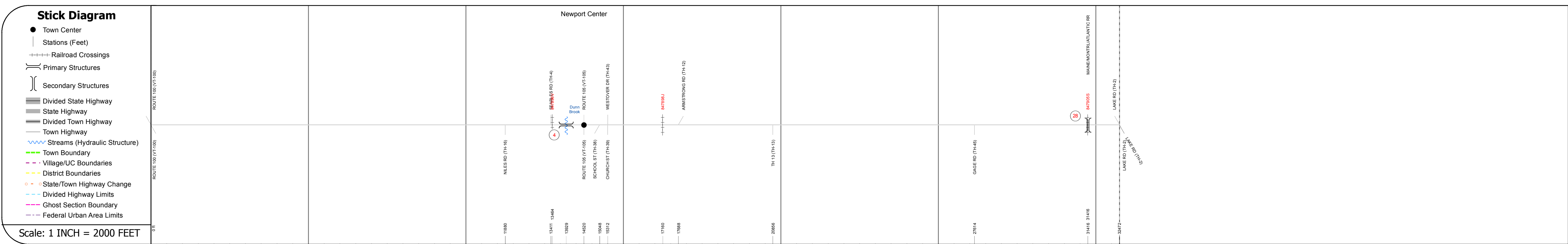
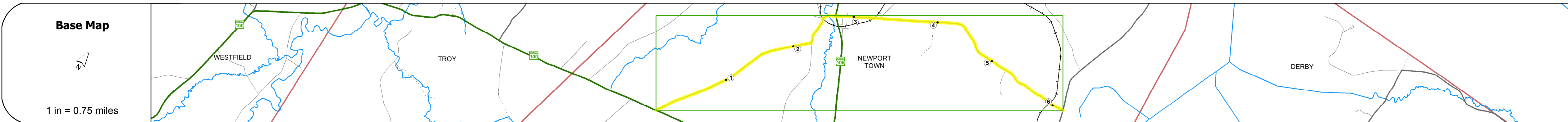
DRAFT

Please Note: Errors and Omissions May Exist.
Contact the VTrans Mapping Section with questions or concerns.

| | | |
|----------|--------------|----------|
| DISTRICT | TOWN | ROUTE |
| 9 | NEWPORT TOWN | Min-0818 |



Min-0818



| STRUCTURE DESCRIPTIONS | |
|---|--|
| <p>Bridge 4: Tee Beam - 1930 Structure No: 101016000410161 Length: 43' Width: 25.4' Facility Carried: C2001 Bridge Type: CONCRETE T-BEAM Features Intersected: MUD CREEK Surface: Bituminous Maintenance/Ownership: City/Municipal</p> | |
| <p>Bridge 25: Girders and floorbeam system - 1914 Structure No: 101016002810161 Length: 30' Height: 0.0' Facility Carried: RAILROAD Bridge Type: STEEL GIRDER/FBEAM Features Intersected: MAINE/MONTRL/ATLANTIC RR</p> | |

| | 0 | 1 | 2 | 3 | 4 | 5 | 6 |
|--------------------------------|---|---|---|------|------|---|------|
| Road Widths | | | | 20 | | | |
| Travellane | | | | | | | |
| Roadway | | | | | | | |
| Lane Count | | | | 2 | | | |
| Base | | | | | | | |
| Subbase | | | | | | | |
| Curves | | | | | | | |
| Grades | | | | | | | |
| Historic Projects | | | | | | | |
| Maintenance Garage | | | | | | | |
| Speed Zone | | | | | | | |
| Functional Class | | | | 6 | | | |
| National Highway System | | | | | | | |
| Limited Access Highway | | | | | | | |
| Traffic Counters | | | | P723 | P724 | | P380 |
| ADT Counts | | | | | | | |
| 2014 | | | | | | | |
| 2013 | | | | | | | |
| 2012 | | | | | | | |
| 2011 | | | | | | | |
| 2010 | | | | | | | |
| Crash Locations | | | | | | | |
| 2014 | | | | | | | |
| 2013 | | | | | | | |
| 2012 | | | | | | | |
| 2011 | | | | | | | |
| 2010 | | | | | | | |

| | | | | | | | | | | |
|---|--|---------------------------------------|--|---|--|---|--|--|------------------------------|-------------------------------------|
| <p>Historic Projects</p> <ul style="list-style-type: none"> Unknown Retreatment Resurface Bituminous Mix Skinny Mix Bituminous Seal <p>Surface Treated</p> <ul style="list-style-type: none"> Gravel Plant Mix Reclaimed Base and Bituminous Concrete <p>Functional Class</p> <ul style="list-style-type: none"> 1 - Interstate System 2 - Other 3 - Principal Arterial 4 - Minor Arterial 5 - Major Collector 6 - Minor Collector <p>Speed Zones</p> <ul style="list-style-type: none"> 25 30 35 40 45 50 55 60 65 | <p>Curves</p> <ul style="list-style-type: none"> Left Right <p>Grades</p> <ul style="list-style-type: none"> grade up grade down | <p>Road Widths</p> <p>(ft)</p> | <p>Traffic Counters</p> <p>(counter ID)</p> | <p>Crash Locations</p> <ul style="list-style-type: none"> Fatal Property Damage Only Injury Unknown Crash Type | <p>Mileage by Functional Class By Sheet</p> <p>0818 6 - minor collector 6.150</p> | <p>Mileage by Town By Sheet</p> <p>NEWPORT TOWN - S08181016 6.15 of 6.15</p> | <p>DISTRICT</p> <p>9</p> | <p>TOWN</p> <p>NEWPORT TOWN</p> | <p>Date: 11/11/16</p> | <p>ROUTE</p> <p>Min-0818</p> |
| | | | | | <p>Page Total Mileage: 6.150 mi</p> | <p>Page Total Mileage: 6.15 mi</p> | <p>1 of 1</p> <p>TWN mileage: 0.0 to 6.15</p> | <p>ETE mileage: 0.0 to 6.15</p> | | |