

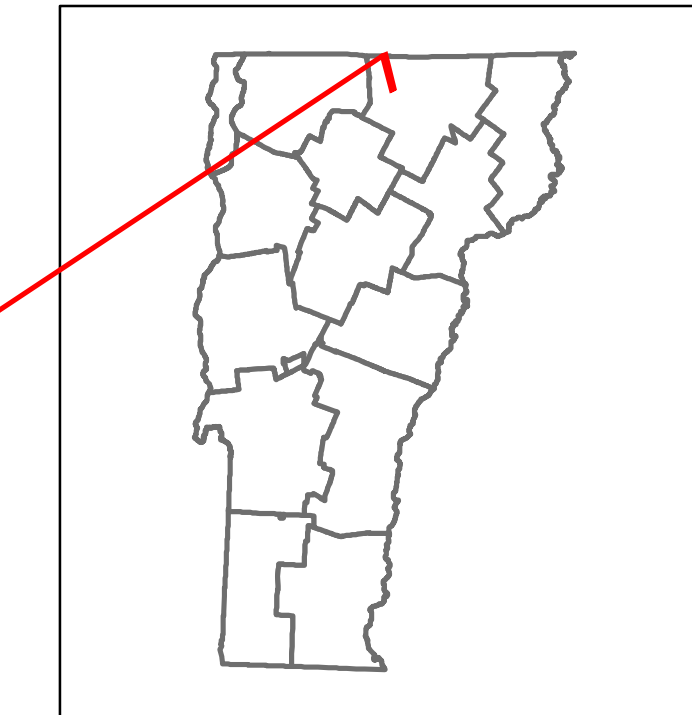


# Route Log and Progress Chart


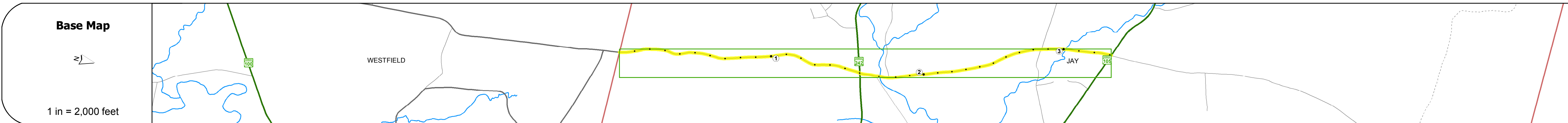
**DRAFT**

Please Note: Errors and Omissions May Exist.  
Contact the VTrans Mapping Section with questions or concerns.

DISTRICT	TOWN	ROUTE
9	JAY	Min-0816



Min-0816



### STRUCTURE DESCRIPTIONS

Bridge 6:  
Stringer/multi-beam or girder - 1971  
Structure No: 101012000610121  
Length: 44'  
Width: 28.0'  
Facility Carried: C2001  
Bridge Type: ROLLED BEAM  
Features Intersected: JAY BRANCH  
Surface: Bituminous  
Maintenance/Ownership: Town

<b>Travellane</b>	20
<b>Roadway</b>	20
<b>Lane Count</b>	2
<b>Base</b>	
<b>Subbase</b>	
<b>Curves</b>	
<b>Grades</b>	
<b>Historic Projects</b>	
<b>Maintenance Garage</b>	
<b>Speed Zone</b>	
<b>Functional Class</b>	6
<b>National Highway System</b>	
<b>Limited Access Highway</b>	
<b>Traffic Counters</b>	PVAX PZAX
<b>AADT Counts</b>	2014 2013 2012 2011 2010
<b>Crash Locations</b>	2014 2013 2012 2011 2010

<b>Historic Projects</b> Unknown, Bituminous Concrete, Surface Treated, Retreatment, Bituminous Macadam, Gravel, Resurface, Cold Plane and Plant Mix, Bituminous Mix, Bituminous Concrete, Reclaimed Base and Bituminous Concrete, Skinny Mix, Concrete, Bituminous Seal, Gravel.	<b>Functional Class</b> 1- Interstate System, 2- Other Freeways and Expressways, 3- Principal Arterial, 4- Minor Arterial, 5- Major Collector, 6- Minor Collector.	<b>Curves</b> Left, Right, Grades: grade up, grade down.	<b>Road Widths</b> Traffic Counters (counter ID).	<b>Crash Locations</b> Fatal, Property Damage Only, Injury, Unknown Crash Type.	<b>AADT</b> (count)	<b>Mileage by Functional Class By Sheet</b> 0816 6 - minor collector 3.310	<b>Mileage by Town By Sheet</b> JAY - S08161012 3.31 of 3.31	<b>DISTRICT</b> 9	<b>TOWN</b> JAY	<b>Date:</b> 11/11/16	<b>ROUTE</b> Min-0816
<b>Speed Zones</b> 25, 30, 35, 40, 45, 50, 55, 60, 65						<b>Page Total Mileage:</b> 3.310 mi	<b>Page Total Mileage:</b> 3.31 mi	<b>1 of 1</b> TOWN mileage: 0.0 to 3.31	<b>ETE mileage:</b> 2.7 to 6.01		

For More Information Contact - Vermont Agency of Transportation, Policy, Planning and Intermodal Development Division - Mapping Section, 1 National Life Drive, Montpelier, VT 05633-5001 Telephone: 802-828-2600.