

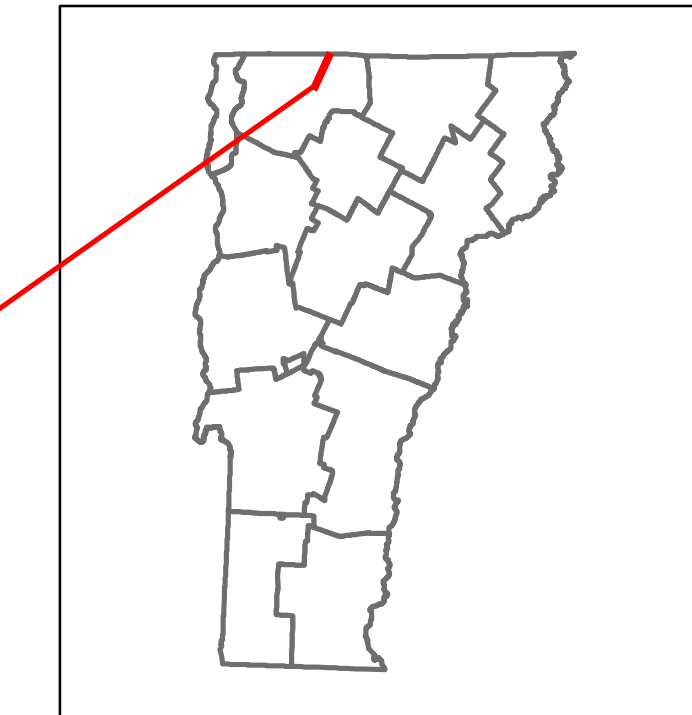


Route Log and Progress Chart

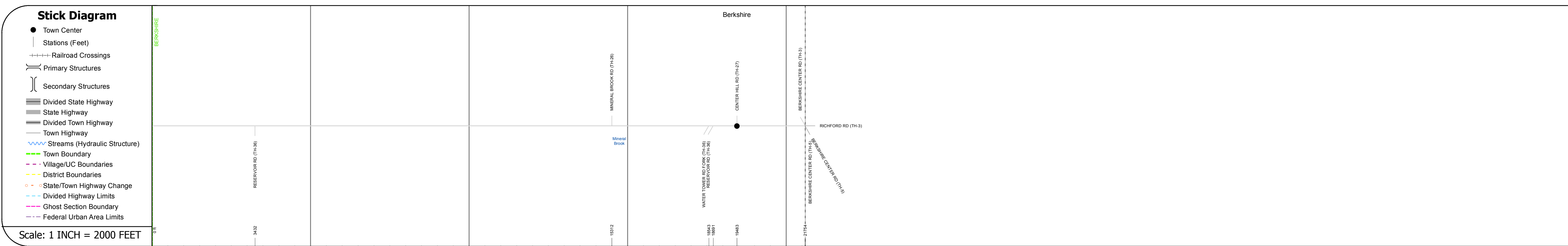
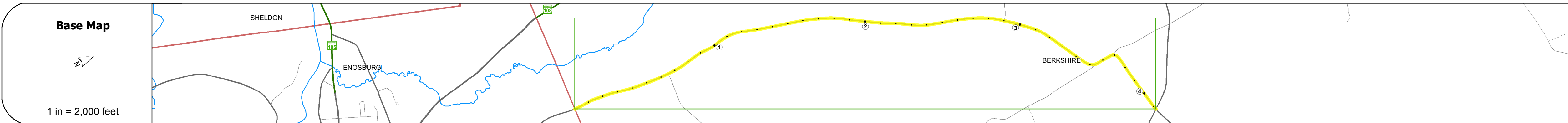
DRAFT

Please Note: Errors and Omissions May Exist.
Contact the VTrans Mapping Section with questions or concerns.

DISTRICT	TOWN	ROUTE
8	BERKSHIRE	Min-0810



Min-0810



STRUCTURE DESCRIPTIONS

Road Widths	Travellane	22
	Roadway	26
	Lane Count	2
	Base	
	Subbase	
Curves		
Grades		
Historic Projects		
Maintenance Garage		
Speed Zone		
Functional Class	6	
National Highway System		
Limited Access Highway		
Traffic Counters		
AA DT Counts	2014	
	2013	
	2012	
	2011	
	2010	
Crash Locations	2014	
	2013	
	2012	
	2011	
	2010	

Historic Projects Unknown, Retreatment, Resurface, Bituminous Mix, Skiny Mix, Bituminous Seal Bituminous Concrete, Surface Treated Gravel, Cold Plane and Bituminous Concrete, Reclaimed Base and Bituminous Concrete, Concrete, Gravel	Functional Class 1- Interstate System, 2- Other Freeways and Expressways, 3- Principal Arterial, 4- Minor Arterial, 5- Major Collector, 6- Minor Collector	Curves Left, Right Grades grade up, grade down	Road Widths (ft) Traffic Counters (counter ID)	AA DT (count)	Crash Locations Fatal, Injury, Property Damage Only, Unknown Crash Type	Mileage by Functional Class By Sheet 0810 6 - minor collector 4.120	Mileage by Town By Sheet BERKSHIRE - S08100602 4.12 of 4.12	DISTRICT 8	TOWN BERKSHIRE	Date: 11/11/16	ROUTE Min-0810
						Page Total Mileage: 4.120 mi	Page Total Mileage: 4.12 mi	1 of 1 TWN mileage: 0.0 to 4.12	ETE mileage: 0.85 to 4.97		