

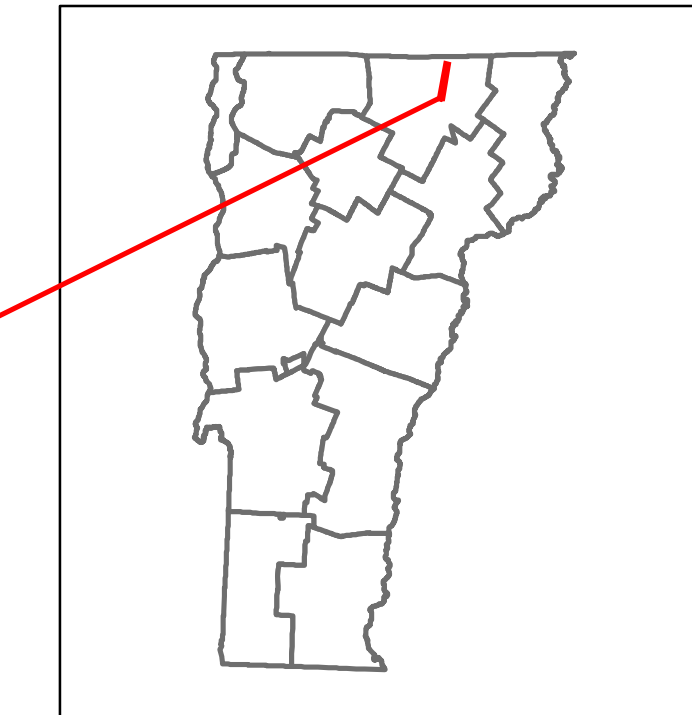


Route Log and Progress Chart


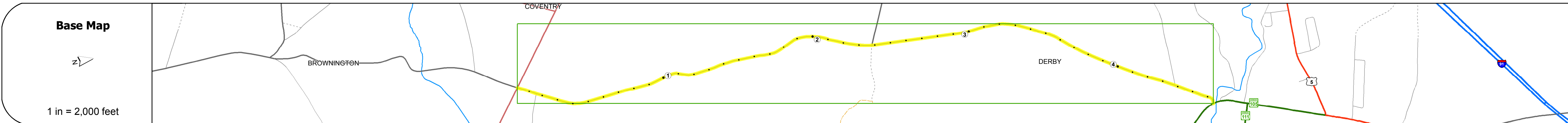
DRAFT

Please Note: Errors and Omissions May Exist.
Contact the VTrans Mapping Section with questions or concerns.

DISTRICT	TOWN	ROUTE
9	DERBY	Min-0798



Min-0798



STRUCTURE DESCRIPTIONS

Road Widths	Travellane	18							
	Roadway	22							
	Lane Count	2							
	Base								
	Subbase								
Curves									
Grades									
Historic Projects									
Maintenance Garage									
Speed Zone									
Functional Class		6							
National Highway System									
Limited Access Highway									
Traffic Counters									
AADT Counts	2014								
	2013								
	2012								
	2011								
	2010								
Crash Locations	2014								
	2013								
	2012								
	2011								
	2010								

Historic Projects Unknown, Retreatment, Resurface, Bituminous Mix, Skiny Mix, Bituminous Seal Bituminous Concrete, Surface Treated Gravel, Cold Plane and Bituminous Concrete, Reclaimed Base and Bituminous Concrete, Concrete, Gravel	Functional Class 1- Interstate System, 2- Other Freeways and Expressways, 3- Principal Arterial, 4- Minor Arterial, 5- Major Collector, 6- Minor Collector	Curves Left, Right Grades grade up, grade down	Road Widths (ft) Traffic Counters (counter ID)	AADT (count) Crash Locations Fatal, Injury, Property Damage Only, Unknown Crash Type	Mileage by Functional Class By Sheet 0798 6 - minor collector 4.660	Mileage by Town By Sheet DERBY - S07981007 4.66 of 4.66	DISTRICT 9	TOWN DERBY	Date: 11/11/16 1 of 1 TWN mileage: 0.0 to 4.66	ROUTE Min-0798 ETE mileage: 6.018 to 10.678
Indicated plans available - http://vtransmap01.ad.state.vt.us/rp/cpr/D/webstore/					Page Total Mileage: 4.660 mi		Page Total Mileage: 4.66 mi			