

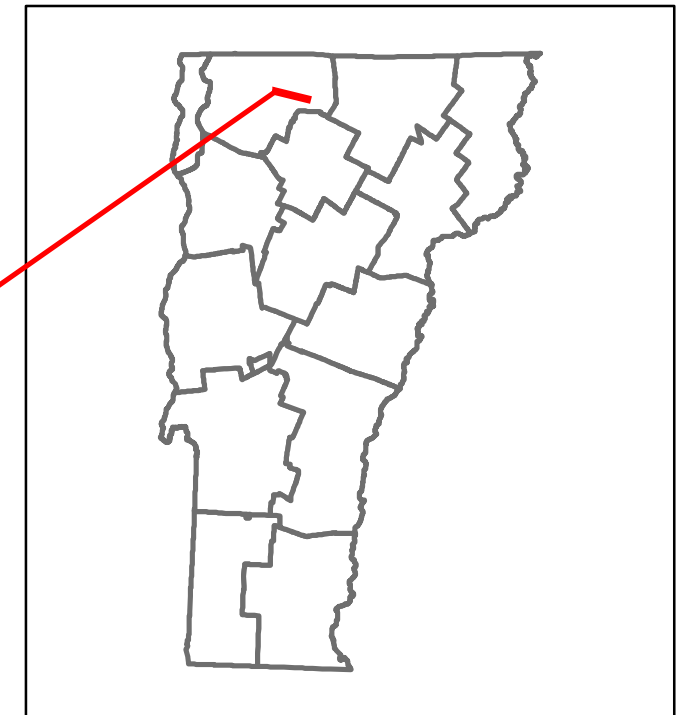


# Route Log and Progress Chart

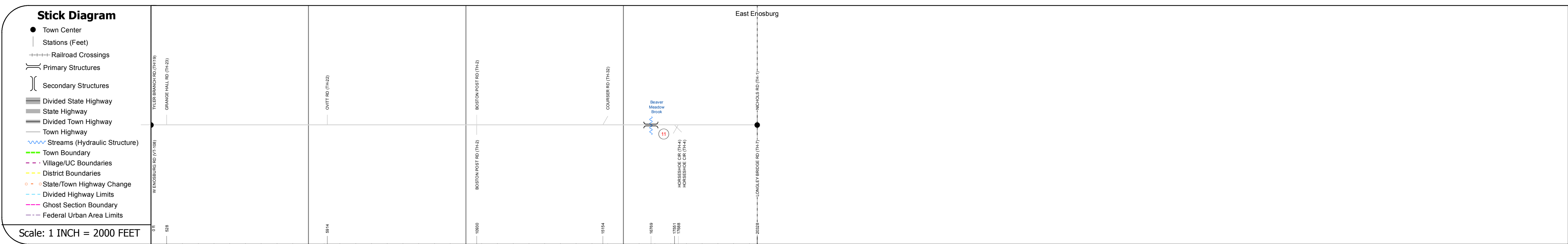
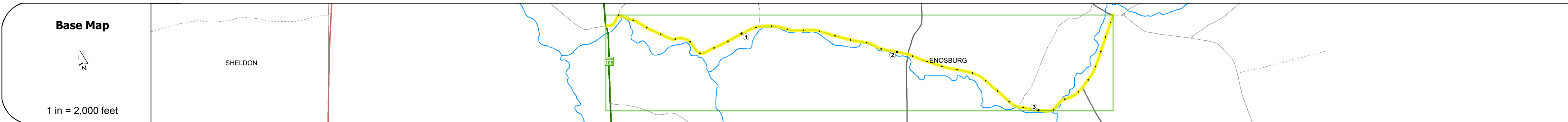
**DRAFT**

Please Note: Errors and Omissions May Exist.  
Contact the VTrans Mapping Section with questions or concerns.

DISTRICT	TOWN	ROUTE
8	ENOSBURG	Min-0796



Min-0796



### STRUCTURE DESCRIPTIONS

**Bridge 11:**  
Stringer/multi-beam or girder - 1948  
Structure No: 100603001106031  
Length: 90'  
Width: 25.4'  
Facility Carried: C2001  
Bridge Type: ROLLED BEAM  
Features Intersected: BEAVER MEADOW BROOK  
Surface: Bituminous  
Maintenance/Ownership: Town

<b>Road Widths</b>	Travellane	20
	Roadway	24
	Lane Count	2
	Base	
	Subbase	

<b>Curves</b>	
---------------	--

<b>Grades</b>	
---------------	--

<b>Historic Projects</b>	
--------------------------	--

<b>Maintenance Garage</b>	
---------------------------	--

<b>Speed Zone</b>	
-------------------	--

<b>Functional Class</b>	6
-------------------------	---

<b>National Highway System</b>	
--------------------------------	--

<b>Limited Access Highway</b>	
-------------------------------	--

<b>Traffic Counters</b>	FXAG	FXAH
-------------------------	------	------

<b>AADT Counts</b>	2014	
	2013	
	2012	
	2011	
	2010	

<b>Crash Locations</b>	2014	
	2013	
	2012	
	2011	
	2010	

<b>Historic Projects</b> Unknown, Retreatment, Resurface, Bituminous Mix, Skinny Mix, Bituminous Seal Bituminous Concrete, Retreatment, Cold Plane and Bituminous Concrete, Concrete, Gravel, Plant Mix, Reclaimed Base and Bituminous Concrete	<b>Functional Class</b> 1- Interstate System, 2- Other Freeways and Expressways, 3- Principal Arterial, 4- Minor Arterial, 5- Major Collector, 6- Minor Collector	<b>Curves</b> Left, Right <b>Grades</b> grade up, grade down	<b>Road Widths</b> (ft) <b>Traffic Counters</b> (counter ID)	<b>AADT</b> (count)	<b>Crash Locations</b> Fatal, Injury, Property Damage Only, Unknown Crash Type	<b>Mileage by Functional Class By Sheet</b> 0796 6 - minor collector 3.850	<b>Mileage by Town By Sheet</b> ENOSBURG - S07960603 3.85 of 3.85	<b>DISTRICT</b> 8	<b>TOWN</b> ENOSBURG	Date: 11/11/16	<b>ROUTE</b> Min-0796 ETE mileage: 0.0 to 3.85
					<b>Speed Zones</b> 25, 30, 35, 40, 45, 50, 55, 60, 65	<b>Page Total Mileage: 3.850 mi</b>	<b>Page Total Mileage: 3.85 mi</b>	<b>1 of 1</b> TOWN mileage: 0.0 to 3.85			