

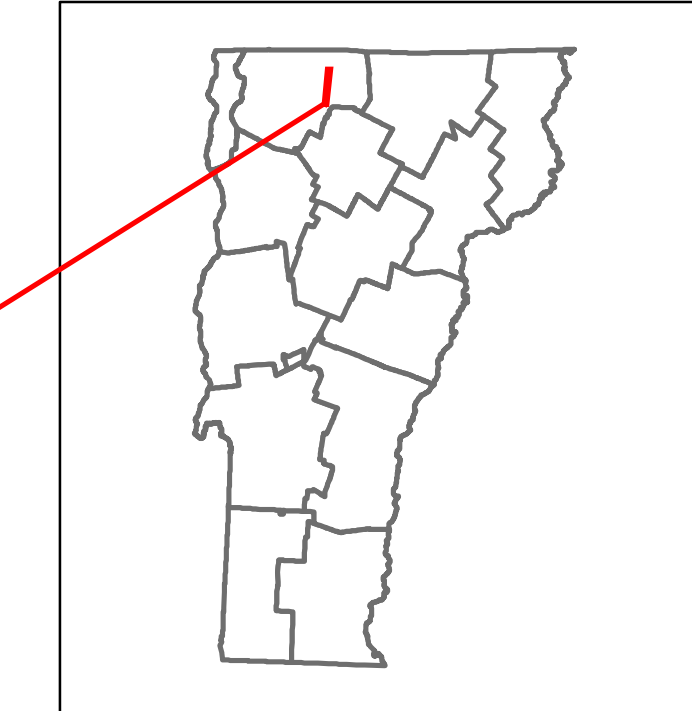


Route Log and Progress Chart


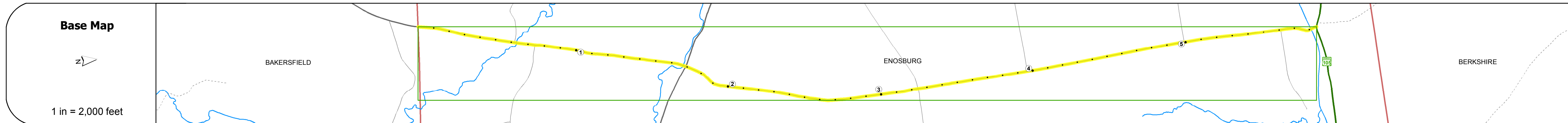
DRAFT

Please Note: Errors and Omissions May Exist.
Contact the VTrans Mapping Section with questions or concerns.

DISTRICT	TOWN	ROUTE
8	ENOSBURG	Min-0794



Min-0794



Road Widths	Travellane	20							
	Roadway	24							
	Lane Count	2							
	Base								
	Subbase								
Curves								43.7	
Grades									
Historic Projects									
Maintenance Garage									
Speed Zone									
Functional Class									
National Highway System									
Limited Access Highway									
Traffic Counters									
AADT Counts	2014								
	2013								
	2012								
	2011								
	2010								
Crash Locations	2014								
	2013								
	2012								
	2011								
	2010								

STRUCTURE DESCRIPTIONS

Bridge 47:
Slab - 1983
Structure No. 100603004706031
Length: 33'
Width: 28.0'
Facility Carried: C2002
Bridge Type: CONCRETE SLAB
Features Intersected: BOGUE BRANCH
Maintenance/Ownership: Town

Bridge 48:
I-beam - 2014
Structure No. 100603004806031
Length: 74'
Width: 24.0'
Weight Limit: 0
Facility Carried: C2002
Bridge Type: CONC NEXT BEAM
Features Intersected: TYLER BRANCH
Surface: Bituminous
Maintenance/Ownership: Town

Bridge 12:
Truss - thru - 1929
Structure No. 100603001206031
Length: 209'
Height: 14.5'
Width: 16.0'
Weight Limit: 0
Facility Carried: C2002
Bridge Type: STEEL THRU TRUSS
Features Intersected: MISSISSQUOI RIVER
3
Surface: Bituminous
Maintenance/Ownership: Town

Historic Projects Unknown, Bituminous Concrete, Surface Treated Gravel, Retreatment, Bituminous Macadam, Cold Plane and Bituminous Concrete, Bituminous Mix, Concrete, Skippy Mix, Bituminous Seal, Reclaimed Base and Bituminous Concrete	Functional Class 1- Interstate System, 2- Other Freeways and Expressways, 3- Principal Arterial, 4- Minor Arterial, 5- Major Collector, 6- Minor Collector	Curves Left, Right Grades grade up, grade down	Road Widths (ft) Traffic Counters (counter ID)	AADT (count)	Mileage by Functional Class By Sheet 0794 6 - minor collector 5.850	Mileage by Town By Sheet ENOSBURG - S07940603 5.85 of 5.85	DISTRICT 8	TOWN ENOSBURG	Date: 11/11/16 ROUTE Min-0794 ETE mileage: 2.55 to 8.4
Speed Zones 25, 30, 35, 40, 45, 50, 55, 60, 65					Crash Locations Fatal, Property Damage Only, Injury, Unknown Crash Type		Page Total Mileage: 5.850 mi		1 of 1 TWN mileage: 0.0 to 5.85