

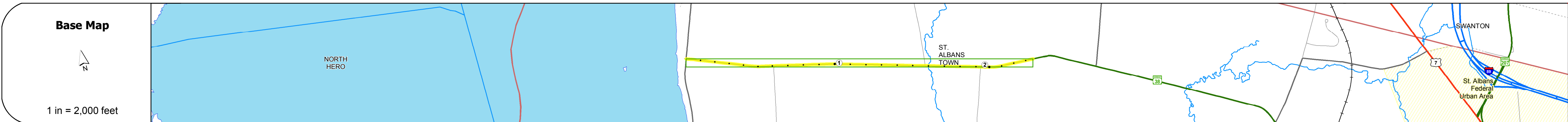

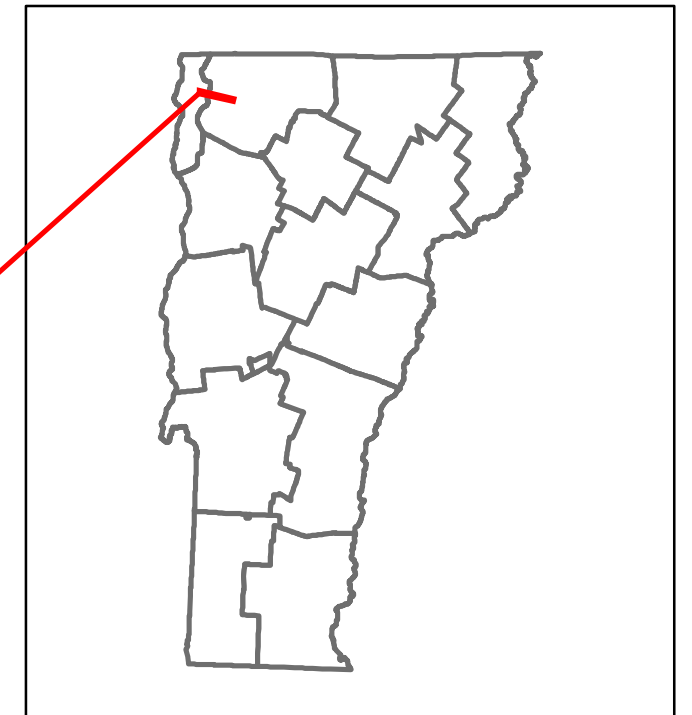


Route Log and Progress Chart

DRAFT

Please Note: Errors and Omissions May Exist.
Contact the VTrans Mapping Section with questions or concerns.

DISTRICT	TOWN	ROUTE
8	ST. ALBANS TOWN	Min-0787



Station	0	1	2
Travellane		22	24
Roadway		22	24
Lane Count		2	
Base			
Subbase			

Curves	Station	Direction	Radius (ft)

Grades	Station	Grade (%)

Historic Projects	Station	Description

Maintenance Garage	Station

Speed Zone	Station	Speed (mph)

Functional Class	Station	Class
		6

National Highway System	Station

Limited Access Highway	Station

Traffic Counters	Station

AADT Counts	Year	Count
	2014	
	2013	
	2012	
	2011	
	2010	

Crash Locations	Year	Station	Crash Type
	2014		
	2013		
	2012		
	2011		
	2010		

STRUCTURE DESCRIPTIONS	

Historic Projects Unknown, Retreatment, Resurface, Bituminous Mix, Skiny Mix, Bituminous Seal, Bituminous Concrete, Surface Treated Gravel, Cold Plane and Bituminous Concrete, Reclaimed Base and Bituminous Concrete, Plant Mix, Concrete, Gravel	Functional Class 1- Interstate System, 2- Other, 3- Principal Arterial, 4- Minor Arterial, 5- Major Collector, 6- Minor Collector	Curves Left (degrees), Right, Grades: grade up, grade down	Road Widths (ft), Traffic Counters (counter ID)	AADT (count), Crash Locations: Fatal, Property Damage Only, Injury, Unknown Crash Type	Mileage by Functional Class By Sheet 0787 6 - minor collector 2.360	Mileage by Town By Sheet ST. ALBANS TOWN - S07870613 2.36 of 2.36	DISTRICT 8	TOWN ST. ALBANS TOWN	Date: 11/11/16	ROUTE Min-0787 ETE mileage: 0.0 to 2.36
					Page Total Mileage: 2.360 mi					

For More Information Contact - Vermont Agency of Transportation, Policy, Planning and Intermodal Development Division - Mapping Section, 1 National Life Drive, Montpelier, VT 05633-5001 Telephone: 802-828-2600.