

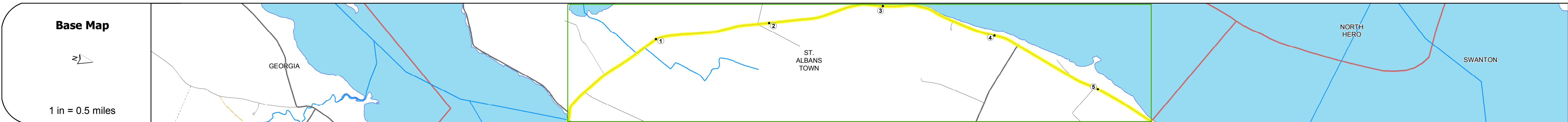

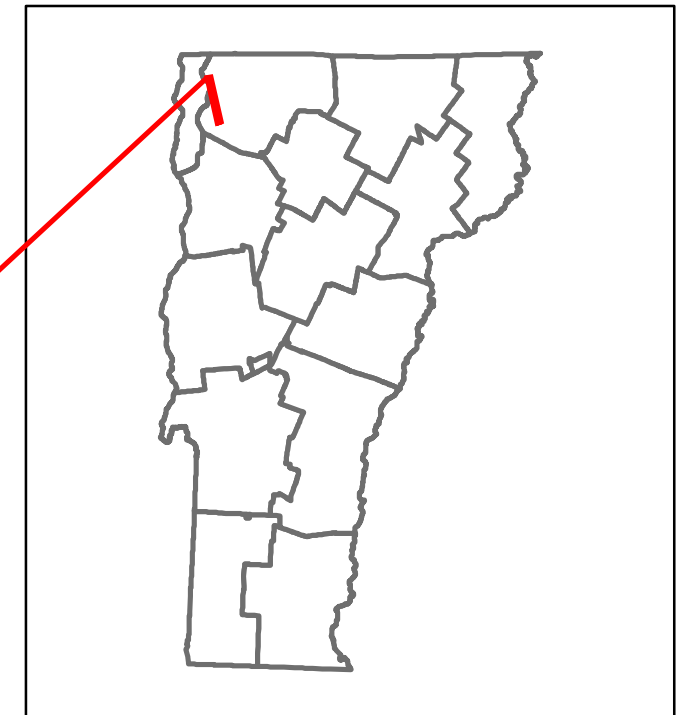


Route Log and Progress Chart

DRAFT

Please Note: Errors and Omissions May Exist.
Contact the VTrans Mapping Section with questions or concerns.

DISTRICT	TOWN	ROUTE
8	ST. ALBANS TOWN	Min-0786



STRUCTURE DESCRIPTIONS	
Bridge 2:	Stringer/multi-beam or girder - 1994 Structure No: 100613000206131 Length: 102' Width: 33.6' Facility Carried: C2002 Bridge Type: WELDED PLATE GIRDER Features Intersected: JEWETT BROOK Surface: Bituminous Maintenance/Ownership: Town

	0	1	2	3	4	5
Road Widths						
Travellane						
Roadway						
Lane Count						
Base						
Subbase						
Curves						
Grades						
Historic Projects						
Maintenance Garage						
Speed Zone						
Functional Class						
National Highway System						
Limited Access Highway						
Traffic Counters						
AADT Counts						
2014						
2013						
2012						
2011						
2010						
Crash Locations						
2014						
2013						
2012						
2011						
2010						

Historic Projects Unknown, Bituminous Concrete, Surface Treated, Retreatment, Bituminous Macadam, Gravel, Resurface, Cold Plane and Bituminous Concrete, Plant Mix, Bituminous Mix, Reclaimed Base and Bituminous Concrete, Concrete, Skippy Mix, Bituminous Seal, Gravel.	Functional Class 1- Interstate System, 2- Other, 3- Principal Arterial, 4- Minor Arterial, 5- Major Collector, 6- Minor Collector.	Curves Left (degrees), Right (degrees).	Road Widths (ft)	Traffic Counters (counter ID)	Crash Locations Fatal, Injury, Property Damage Only, Unknown Crash Type.	Mileage by Functional Class By Sheet 0786 6 - minor collector 5.520	Mileage by Town By Sheet ST. ALBANS TOWN - S07860613 5.52 of 5.52	DISTRICT 8	TOWN ST. ALBANS TOWN	Date: 11/11/16	ROUTE Min-0786
Speed Zones 25, 30, 35, 40, 45, 50, 55, 60, 65						Page Total Mileage: 5.520 mi	Page Total Mileage: 5.52 mi	1 of 1 TWN mileage: 0.0 to 5.52	ETE mileage: 0.0 to 5.52		