

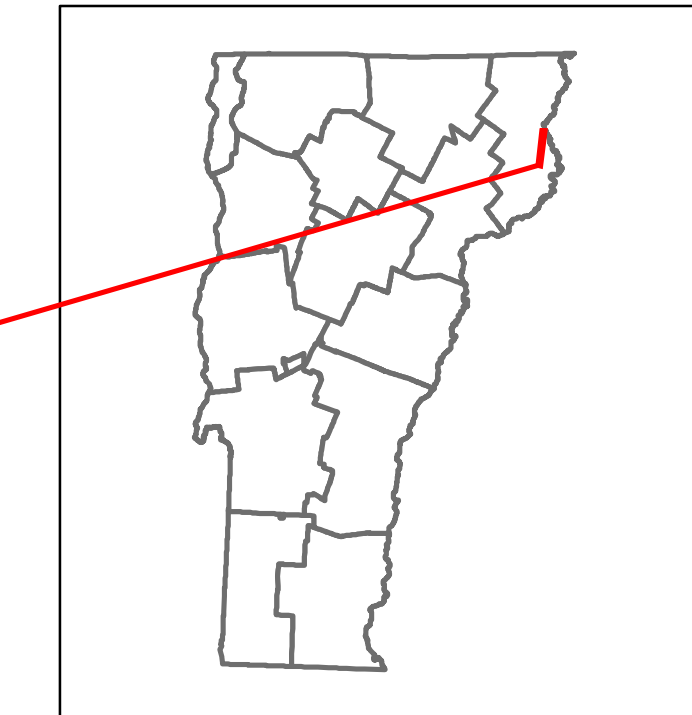


Route Log and Progress Chart

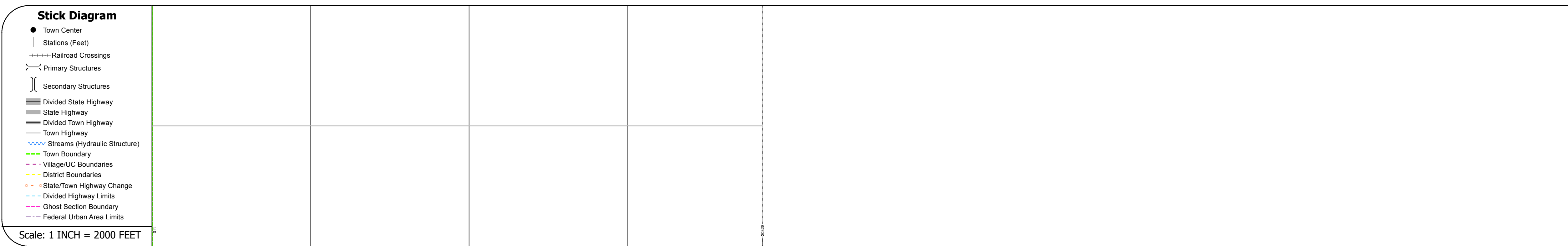
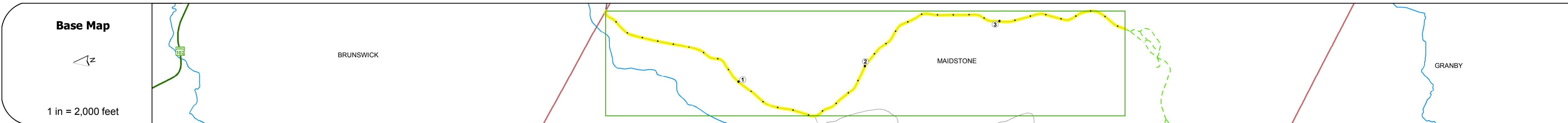
DRAFT

Please Note: Errors and Omissions May Exist.
Contact the VTrans Mapping Section with questions or concerns.

DISTRICT	TOWN	ROUTE
7	MAIDSTONE	Min-0782



Min-0782



STRUCTURE DESCRIPTIONS

--

	0	1	2	3	
Road Widths	Travellane				22
	Roadway				22
	Lane Count				2
	Base				
	Subbase				
Curves					
Grades					
Historic Projects					
Maintenance Garage					
Speed Zone					
Functional Class					6
National Highway System					
Limited Access Highway					
Traffic Counters					
AADT Counts	2014				
	2013				
	2012				
	2011				
	2010				
Crash Locations	2014				
	2013				
	2012				
	2011				
	2010				

Historic Projects Unknown, Retreatment, Resurface, Bituminous Mix, Skiny Mix, Bituminous Seal, Concrete, Surface Treated, Gravel, Plant Mix, Reclaimed Base and Bituminous Concrete	Functional Class 1- Interstate System, 2- Other Freeways and Expressways, 3- Principal Arterial, 4- Minor Arterial, 5- Major Collector, 6- Minor Collector	Curves Left (segress), Right, Grades: grade up (segress), grade down	Road Widths (ft), Traffic Counters (counter ID)	AADT (count), Crash Locations: Fatal, Injury, Property Damage Only, Unknown Crash Type	Mileage by Functional Class By Sheet 0782 6 - minor collector 3.850	Mileage by Town By Sheet MAIDSTONE - S07820515 3.85 of 3.85	DISTRICT 7	TOWN MAIDSTONE	Date: 11/11/16	ROUTE Min-0782 ETE mileage: 2.08 to 5.93
					Page Total Mileage: 3.850 mi					