Route Log and Progress Chart

DRAFT

Please Note: Errors and Omissions May Exist.
Contact the VTrans Mapping Section with questions or concerns.

DISTRICT	TOWN	ROUTE
9	BARTON	Min-0776

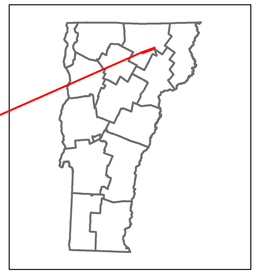

Min-0776

Base Map

1 in = 2,000 feet

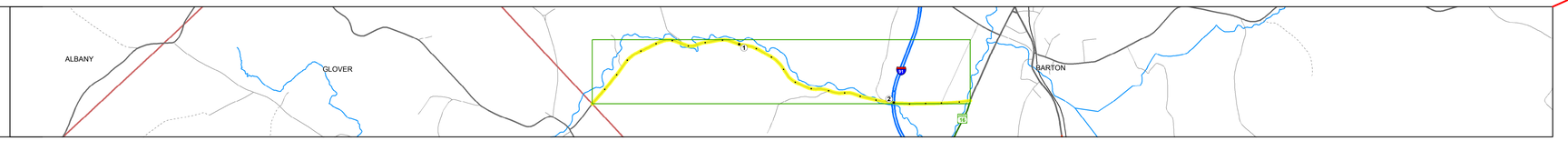

Stick Diagram

- Town Center
- Stations (Feet)
- Railroad Crossings
- Primary Structures
- Secondary Structures
- Divided State Highway
- State Highway
- Divided Town Highway
- Town Highway
- Streams (Hydraulic Structure)
- Town Boundary
- Village/UC Boundaries
- District Boundaries
- State/Town Highway Change
- Divided Highway Limits
- Ghost Section Boundary
- Federal Urban Area Limits

Scale: 1 INCH = 2000 FEET



Road Widths

Travellane	22
Roadway	22
Lane Count	2
Base	
Subbase	

Curves

Grades

Historic Projects

Maintenance Garage

Speed Zone

Functional Class

6

National Highway System

Limited Access Highway

Traffic Counters

PXAM

AADT Counts

2014
2013
2012
2011
2010

Crash Locations

2014
2013
2012
2011
2010

STRUCTURE DESCRIPTIONS

Bridge 8:
Tee Beam - 2015
Structure No. 101002000810021
Length: 48'
Width: 26.0'
Facility Carried: C2002
Bridge Type: NEXT BEAM
Features Intersected: ROARING BROOK
Surface: Bituminous
Maintenance/Ownership: Town

Bridge 9:
Tee Beam - 1928
Structure No. 101002000910021
Length: 40'
Width: 19.9'
Facility Carried: C2002
Bridge Type: CONCRETE T-BEAM
Features Intersected: ROARING BROOK
Surface: Bituminous
Maintenance/Ownership: Town

Bridge 103S:
Stringer/multi-beam or girder - 1971
Structure No. 200091103S10022
Length: 102'
Width: 39.8'
Under Clearance: 14.08'
Facility Carried: I 00091 ML
Bridge Type: WELDED GIRDER
Features Intersected: I 91 OVER TH NO 4
Surface: Bituminous
Maintenance/Ownership: State

Bridge 103N:
Stringer/multi-beam or girder - 1971
Structure No. 200091103N10022
Length: 102'
Width: 39.8'
Under Clearance: 14.25'
Facility Carried: I 00091 ML
Bridge Type: WELDED GIRDER
Features Intersected: I 91 OVER TH NO 4
Surface: Bituminous
Maintenance/Ownership: State

Bridge 58:
Slab - 1956
Structure No. 101002005810021
Length: 48'
Width: 24.0'
Weight Limit: 12
Facility Carried: C2004
Bridge Type: 3 SP CONCRETE SLAB
Features Intersected: BARTON RIVER
Surface: Bituminous
Maintenance/Ownership: Town

Historic Projects: Unknown; Retreatment; Resurface; Bituminous Mix; Skinny Mix; Bituminous Seal; Bituminous Concrete; Bituminous Macadam; Cold Plane and Bituminous Concrete; Concrete; Gravel; Surface Treated Gravel; Plant Mix; Reclaimed Base and Bituminous Concrete

Indicated plans available - http://vtransmap01.act.state.vt.us/rp/dpr/DIwebstore/

Functional Class: 1 - Interstate System; 2 - Other Freeways and Expressways; 3 - Principal Arterial; 4 - Minor Arterial; 5 - Major Collector; 6 - Minor Collector

Speed Zones: 25, 30, 35, 40, 45, 50, 55, 60, 65

Curves: (degrees) Left, Right

Grades: (percent) grade up, grade down

Road Widths: (ft)

Traffic Counters: (counter ID)

AADT: (count)

Crash Locations: Fatal; Injury; Property Damage Only; Unknown Crash Type

Mileage by Functional Class By Sheet

0776	6 - Minor Collector	2.460

Page Total Mileage: 2.460 mi

Mileage by Town By Sheet

BARTON - S07761002	2.46 of 2.46

Page Total Mileage: 2.46 mi

DISTRICT	TOWN	Date: 11/11/16	ROUTE
9	BARTON	1 of 1 TWN mileage: 0.0 to 2.46	Min-0776 ETE mileage: 0.28 to 2.74

For More Information Contact - Vermont Agency of Transportation, Policy, Planning and Intermodal Development Division - Mapping Section, 1 National Life Drive, Montpelier, VT 05633-5001 Telephone: 802-828-2600.