

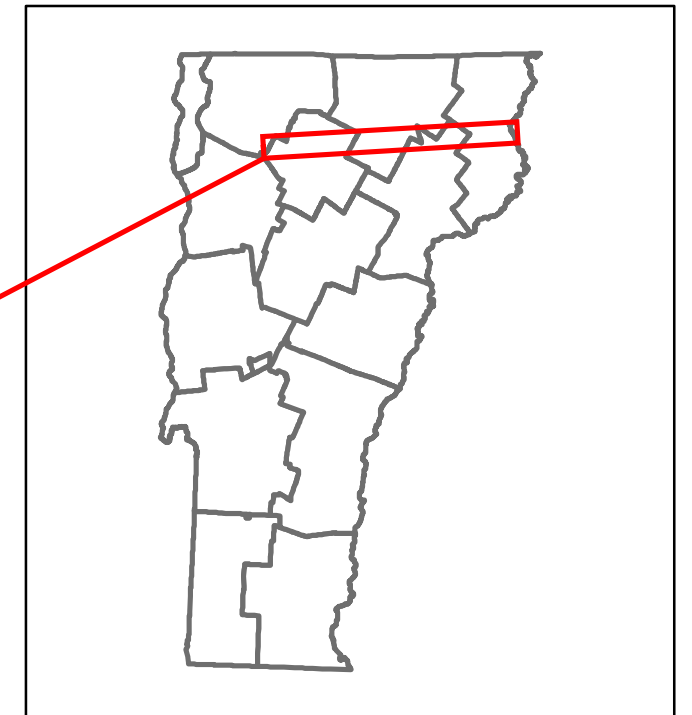


Route Log and Progress Chart


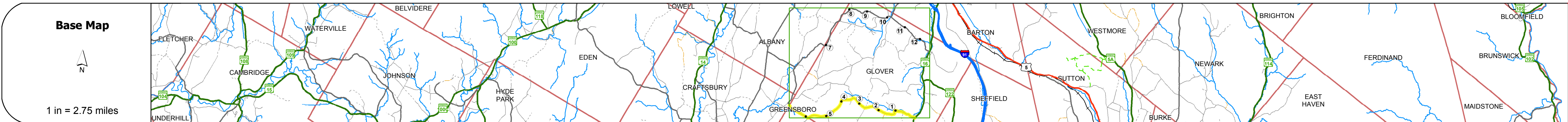
DRAFT

Please Note: Errors and Omissions May Exist.
Contact the VTrans Mapping Section with questions or concerns.

DISTRICT	TOWN	ROUTE
9	GLOVER	Min-0774



Min-0774



Travellane	Roadway	Lane Count	Base	Subbase	Curves	Grades	Historic Projects	Maintenance Garage	Speed Zone	Functional Class	National Highway System	Limited Access Highway	Traffic Counters	ADT Counts	Crash Locations
										6			♀ PZCY PZCW	2014 2013 2012 2011 2010	2014 2013 2012 2011 2010

STRUCTURE DESCRIPTIONS

Historic Projects Unknown, Retreatment, Resurface, Bituminous Mix, Skiny Mix, Bituminous Seal, Bituminous Concrete, Cold Plane and Bituminous Concrete, Concrete, Surface Treated Gravel, Plant Mix, Reclaimed Base and Bituminous Concrete	Functional Class 1- Interstate System, 2- Other Freeways and Expressways, 3- Principal Arterial, 4- Minor Arterial, 5- Major Collector, 6- Minor Collector	Curves Left, Right Grades grade up, grade down	Road Widths (ft) Traffic Counters ♀ (counter ID)	ADT (count) Crash Locations Fatal, Injury, Property Damage Only, Unknown Crash Type	Mileage by Functional Class By Sheet 0774 6 - minor collector 9.000 Page Total Mileage: 6.900 mi	Mileage by Town By Sheet GLOVER - S07741008 6.9 of 12.82 Page Total Mileage: 6.9 mi	DISTRICT 9	TOWN GLOVER	Date: 11/11/16 ROUTE Min-0774 ETE mileage: 0.0 to 6.9
---	--	---	---	--	--	---	----------------------	-----------------------	---