

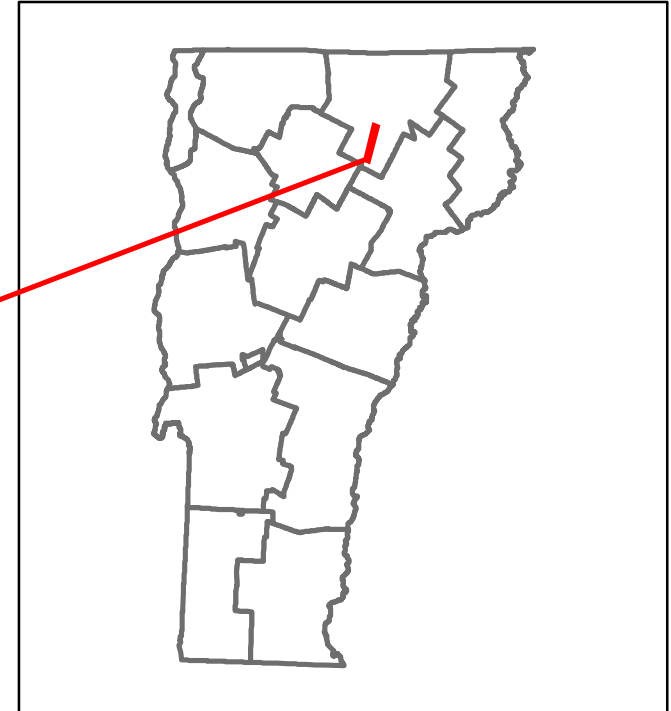


Route Log and Progress Chart


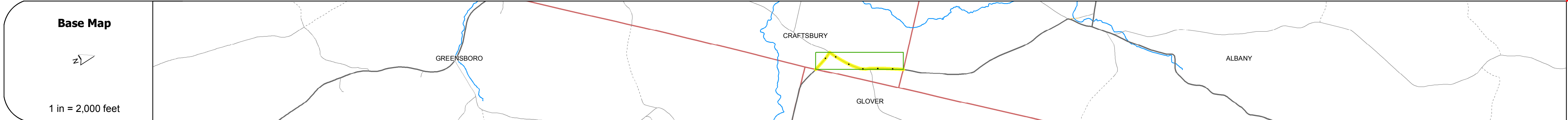
DRAFT

Please Note: Errors and Omissions May Exist.
Contact the VTrans Mapping Section with questions or concerns.

DISTRICT	TOWN	ROUTE
9	CRAFTSBURY	Min-0774



Min-0774



STRUCTURE DESCRIPTIONS	

Road Widths	Travellane: 22 Roadway: 22 Lane Count: 2 Base: Subbase:
--------------------	---

Curves	
---------------	--

Grades	
---------------	--

Historic Projects	
--------------------------	--

Maintenance Garage	
---------------------------	--

Speed Zone	
-------------------	--

Functional Class	6
-------------------------	---

National Highway System	
--------------------------------	--

Limited Access Highway	
-------------------------------	--

Traffic Counters	
-------------------------	--

AADT Counts	2014 2013 2012 2011 2010
--------------------	--------------------------------------

Crash Locations	2014 2013 2012 2011 2010
------------------------	--------------------------------------

Historic Projects Unknown, Retreatment, Resurface, Bituminous Mix, Skinny Mix, Bituminous Seal, Surface Treated Gravel, Plant Mix, Reclaimed Base and Bituminous Concrete, Concrete, Gravel	Functional Class 1- Interstate System, 2- Other, 3- Principal Arterial, 4- Minor Arterial, 5- Major Collector, 6- Minor Collector	Curves Left (segreg), Right, Grades: grade up, grade down	Road Widths Traffic Counters (counter ID)	AADT Crash Locations: Fatal, Injury, Property Damage Only, Unknown Crash Type	Mileage by Functional Class By Sheet 0774 6 - minor collector 0.670	Mileage by Town By Sheet CRAFTSBURY - S07741006 0.67 of 0.67	DISTRICT 9	TOWN CRAFTSBURY	Date: 11/11/16	ROUTE Min-0774 ETE mileage: 6.9 to 7.57
					Page Total Mileage: 0.670 mi					