

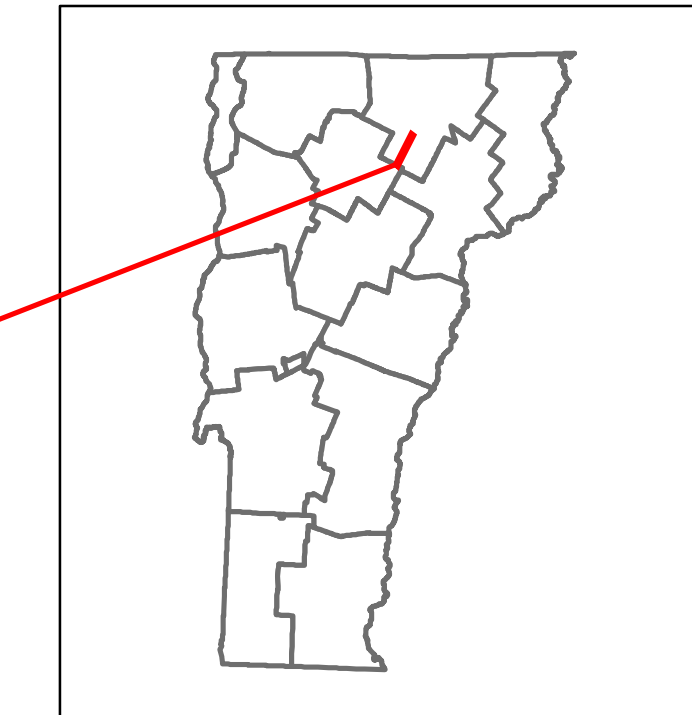


Route Log and Progress Chart

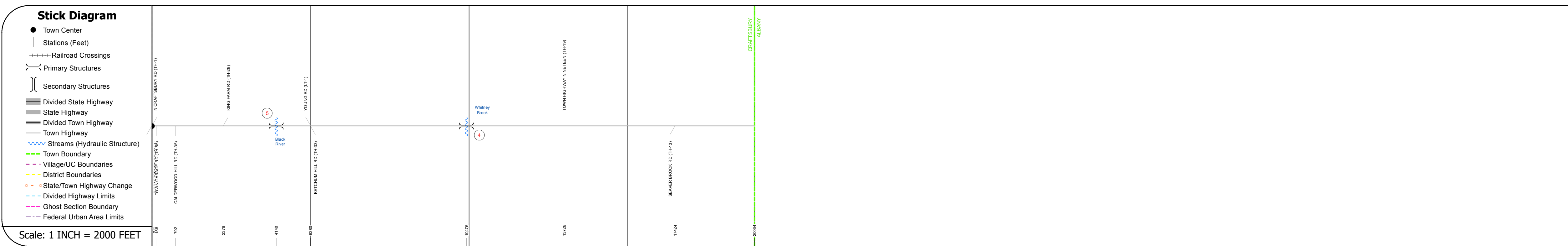
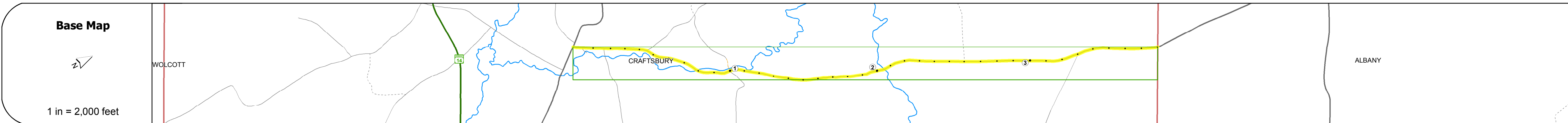
DRAFT

Please Note: Errors and Omissions May Exist.
Contact the VTrans Mapping Section with questions or concerns.

DISTRICT	TOWN	ROUTE
9	CRAFTSBURY	Min-0770



Min-0770



STRUCTURE DESCRIPTIONS

Bridge 5:
Stringer/multi-beam or girder - 1981
Structure No: 101006000510061
Length: 48'
Width: 26.8'
Facility Carried: C2004
Bridge Type: ROLLED BEAM
Features Intersected: BLACK RIVER
Maintenance/Ownership: Town

Bridge 4:
Stringer/multi-beam or girder - 1929
Structure No: 101006000410061
Length: 41'
Width: 17.7'
Weight Limit: 03
Facility Carried: C2004
Bridge Type: ROLLED BEAM
Features Intersected: WHITNEY BROOK
Surface: Bituminous
Maintenance/Ownership: Town

Road Widths	Travellane	24
Roadway	24	
Lane Count	2	
Base		
Subbase		
Curves		
Grades		
Historic Projects		
Maintenance Garage		
Speed Zone		
Functional Class	6	
National Highway System		
Limited Access Highway		
Traffic Counters	P2AI P2AK P353	
AADT Counts	2014 2013 2012 2011 2010	
Crash Locations	2014 2013 2012 2011 2010	

Historic Projects Unknown, Retreatment, Resurface, Bituminous Mix, Skinny Mix, Bituminous Seal, Bituminous Concrete, Surface Treated Gravel, Plant Mix, Reclaimed Base and Bituminous Concrete	Functional Class 1- Interstate System, 2- Other Freeways and Expressways, 3- Principal Arterial, 4- Minor Arterial, 5- Major Collector, 6- Minor Collector	Curves Left (degrees), Right Grades grade up, grade down	Road Widths (ft) Traffic Counters (counter ID)	Crash Locations Fatal, Injury, Property Damage Only, Unknown Crash Type	AADT (count)	Mileage by Functional Class By Sheet 0770 6 - minor collector 3.800 Page Total Mileage: 3.800 mi	Mileage by Town By Sheet CRAFTSBURY - S07701006 3.8 of 3.8 Page Total Mileage: 3.8 mi	DISTRICT 9	TOWN CRAFTSBURY	Date: 11/11/16 1 of 1 TWN mileage: 0.0 to 3.8	ROUTE Min-0770 ETE mileage: 0.0 to 3.8
--	--	---	---	---	------------------------	--	---	----------------------	---------------------------	--	--