

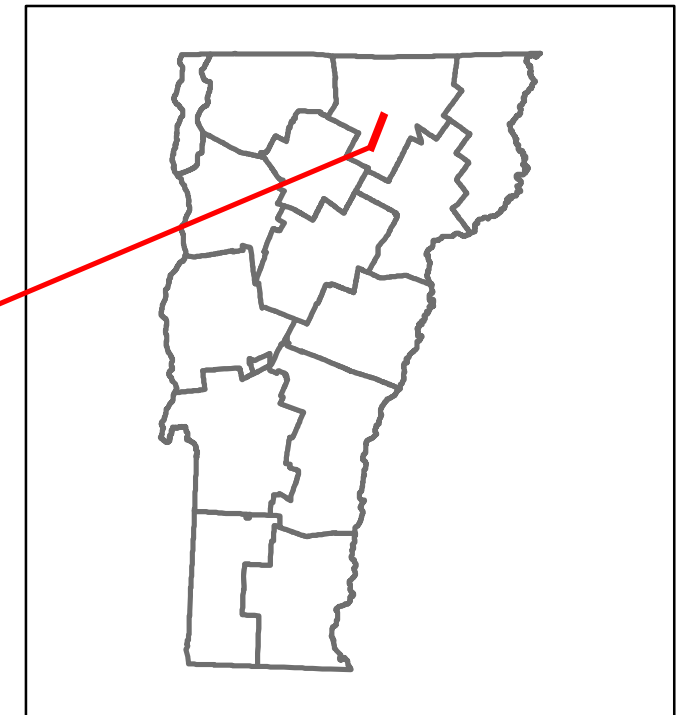


# Route Log and Progress Chart

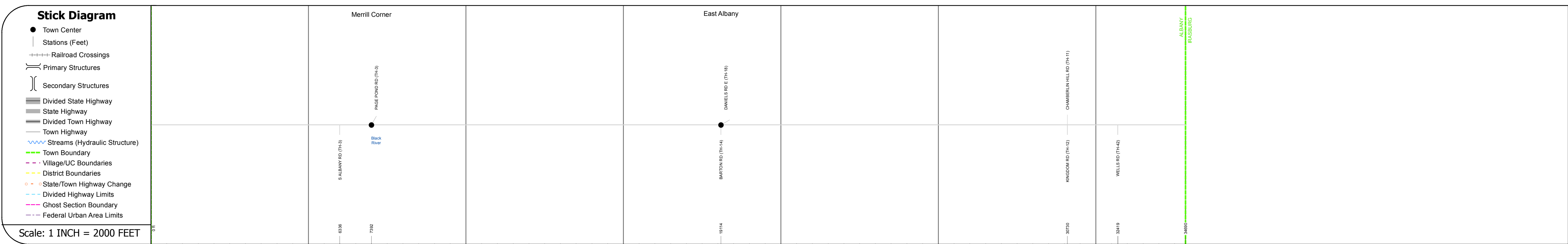
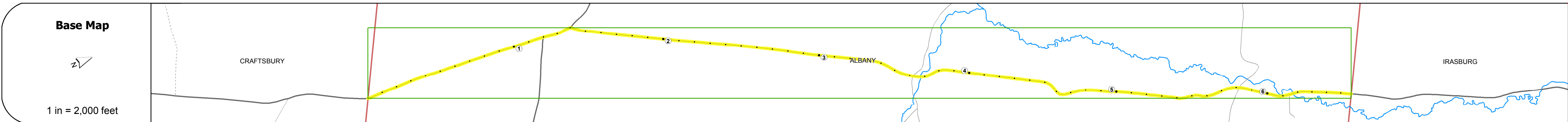
**DRAFT**

Please Note: Errors and Omissions May Exist.  
Contact the VTrans Mapping Section with questions or concerns.

DISTRICT	TOWN	ROUTE
9	ALBANY	Min-0770



Min-0770



## STRUCTURE DESCRIPTIONS

	0	1	2	3	4	5	6
<b>Road Widths</b>							
Travellane							
Roadway							
Lane Count							
Base							
Subbase							
<b>Curves</b>							
<b>Grades</b>							
<b>Historic Projects</b>							
<b>Maintenance Garage</b>							
<b>Speed Zone</b>							
<b>Functional Class</b>						6	
<b>National Highway System</b>							
<b>Limited Access Highway</b>							
<b>Traffic Counters</b>							
<b>AAAT Counts</b>							
2014							
2013							
2012							
2011							
2010							
<b>Crash Locations</b>							
2014							
2013							
2012							
2011							
2010							

<b>Historic Projects</b> Unknown, Bituminous Concrete, Surface Treated, Retreatment, Bituminous Macadam, Gravel, Resurface, Cold Plane and Plant Mix, Bituminous Mix, Bituminous Concrete, Reclaimed Base and Bituminous Concrete, Skippy Mix, Concrete, Bituminous Seal, Gravel.	<b>Functional Class</b> 1- Interstate System, 2- Other, 3- Principal Arterial, 4- Minor Arterial, 5- Major Collector, 6- Minor Collector.	<b>Curves</b> Left, Right, Grades: grade up, grade down.	<b>Road Widths</b> Traffic Counters (counter ID)	<b>AAAT</b> Fatal, Property Damage Only, Injury, Unknown Crash Type.	<b>Mileage by Functional Class By Sheet</b> 0770 6 - minor collector 6.570	<b>Mileage by Town By Sheet</b> ALBANY - S07701001 6.57 of 6.57	<b>DISTRICT</b> 9	<b>TOWN</b> ALBANY	<b>Date:</b> 11/11/16	<b>ROUTE</b> Min-0770
Indicated plans available - <a href="http://vtransmap01.ad.state.vt.us/rp/cpr/DWebstore/">http://vtransmap01.ad.state.vt.us/rp/cpr/DWebstore/</a>					<b>Page Total Mileage:</b> 6.570 mi	<b>Page Total Mileage:</b> 6.57 mi	<b>1 of 1</b>	<b>TWN mileage:</b> 0.0 to 6.57	<b>ETE mileage:</b> 3.8 to 10.37	