

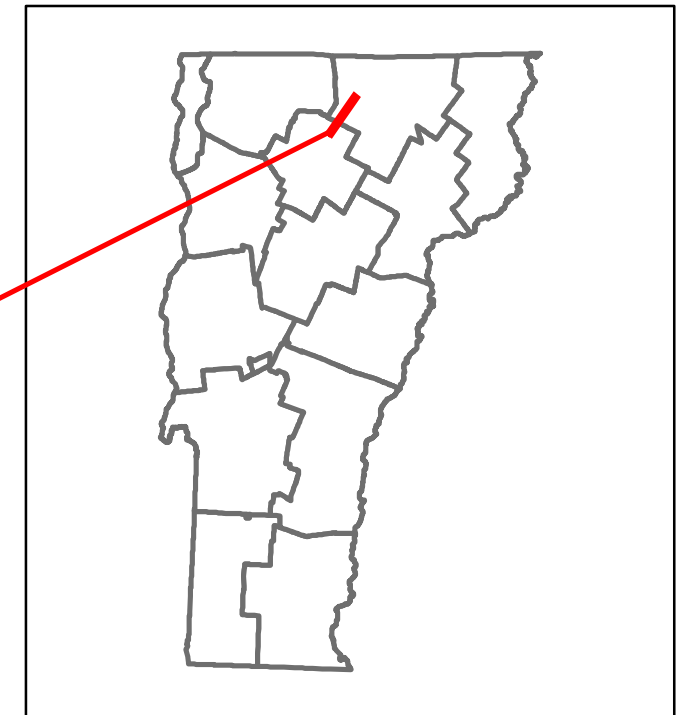


Route Log and Progress Chart


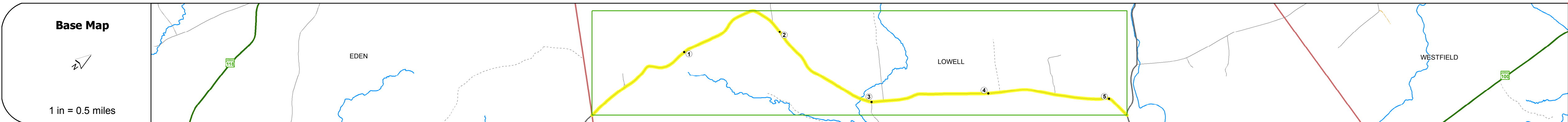
DRAFT

Please Note: Errors and Omissions May Exist.
Contact the VTrans Mapping Section with questions or concerns.

DISTRICT	TOWN	ROUTE
9	LOWELL	Min-0768



Min-0768



	0	1	2	3	4	5
Road Widths						
Travellane						
Roadway						
Lane Count						
Base						
Subbase						
Curves						
Grades						
Historic Projects						
Maintenance Garage						
Speed Zone						
Functional Class						
National Highway System						
Limited Access Highway						
Traffic Counters						
AADT Counts						
2014						
2013						
2012						
2011						
2010						
Crash Locations						
2014						
2013						
2012						
2011						
2010						

STRUCTURE DESCRIPTIONS	

Historic Projects Unknown, Retreatment, Resurface, Bituminous Mix, Skinny Mix, Bituminous Seal, Bituminous Concrete, Surface Treated Gravel, Plant Mix, Reclaimed Base and Bituminous Concrete	Functional Class 1- Interstate System, 2- Other Freeways and Expressways, 3- Principal Arterial, 4- Minor Arterial, 5- Major Collector, 6- Minor Collector	Curves Left (degrees), Right (degrees)	Road Widths (ft)	AADT (count)	Mileage by Functional Class By Sheet 0768 6 - minor collector 5.200	Mileage by Town By Sheet LOWELL - S07681013 5.2 of 5.2	DISTRICT 9	TOWN LOWELL	Date: 11/11/16	ROUTE Min-0768
Speed Zones 25, 30, 35, 40, 45, 50, 55, 60, 65	Grades grade up, grade down	Traffic Counters (counter ID)	Crash Locations Fatal, Property Damage Only, Injury, Unknown Crash Type	Crash Locations	Page Total Mileage: 5.200 mi	Page Total Mileage: 5.2 mi	1 of 1 TWN mileage: 0.0 to 5.2	ETE mileage: 3.4 to 8.6		