Route Log and Progress Chart

DRAFT

Please Note: Errors and Omissions May Exist.
Contact the VTrans Mapping Section with questions or concerns.

DISTRICT	TOWN	ROUTE
8	FAIRFIELD	Min-0766

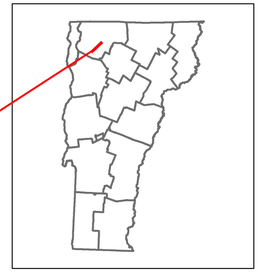

Min-0766

Base Map

1 in = 2,000 feet

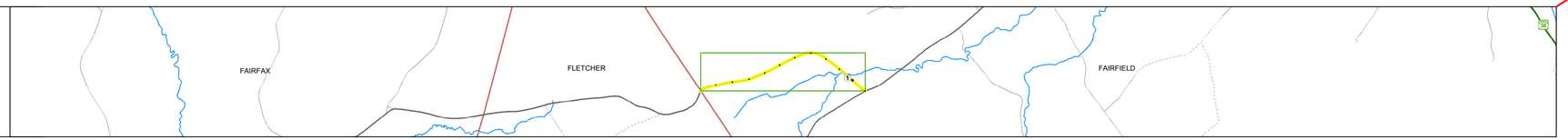

Stick Diagram

- Town Center
- Stations (Feet)
- Railroad Crossings
- Primary Structures
- Secondary Structures
- Divided State Highway
- State Highway
- Divided Town Highway
- Town Highway
- Streams (Hydraulic Structure)
- Town Boundary
- Village/UC Boundaries
- District Boundaries
- State/Town Highway Change
- Divided Highway Limits
- Ghost Section Boundary
- Federal Urban Area Limits

Scale: 1 INCH = 2000 FEET

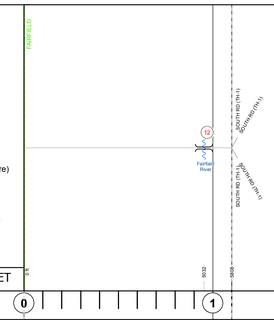

Road Widths

Travellane	20
Roadway	24
Lane Count	2
Base	
Subbase	

Curves

Grades

Historic Projects

Maintenance Garage

Speed Zone

Functional Class

6

National Highway System

Limited Access Highway

Traffic Counters

F041

AADT Counts

2014
2013
2012
2011
2010

Crash Locations

2014
2013
2012
2011
2010

STRUCTURE DESCRIPTIONS

Culvert 12:
Culvert - 1996
Structure No. 100605001206051
Length: 21'
Facility Carried: C2003
Bridge Type: PRECAST RC BOX
Features Intersected: FAIRFIELD RIVER
Maintenance/Ownership: Town

Historic Projects

- Unknown
- Retreatment
- Resurface
- Bituminous Mix
- Skinny Mix
- Bituminous Seal
- Bituminous Concrete
- Bituminous Macadam
- Cold Plane and Bituminous Concrete
- Concrete
- Gravel
- Surface Treated Gravel
- Plant Mix
- Reclaimed Base and Bituminous Concrete

Indicated plans available - http://vtransmap01.aot.state.vt.us/rp/dpr/DIwebstore/

Functional Class

- 1 - Interstate System
- 2 - Other Freeways and Expressways
- 3 - Principal Arterial
- 4 - Minor Arterial
- 5 - Major Collector
- 6 - Minor Collector

Speed Zones

SPEED LIMIT 25, SPEED LIMIT 30, SPEED LIMIT 35, SPEED LIMIT 40, SPEED LIMIT 45, SPEED LIMIT 50, SPEED LIMIT 55, SPEED LIMIT 60, SPEED LIMIT 65

Curves

(degrees) Left, Right

Grades

(percent) grade up, grade down

Road Widths

(ft)

Traffic Counters

(counter ID)

AADT

(count)

Crash Locations

- Fatal
- Injury
- Property Damage Only
- Unknown Crash Type

Mileage by Functional Class By Sheet

0766	6 - Minor Collector	1.100

Page Total Mileage: 1.100 mi

Mileage by Town By Sheet

FAIRFIELD - S07660605		1.1 of 1.1

Page Total Mileage: 1.1 mi

DISTRICT	TOWN	Date: 11/11/16	ROUTE
8	FAIRFIELD	1 of 1 TWN mileage: 0.0 to 1.1	Min-0766 ETE mileage: 6.6 to 7.7