

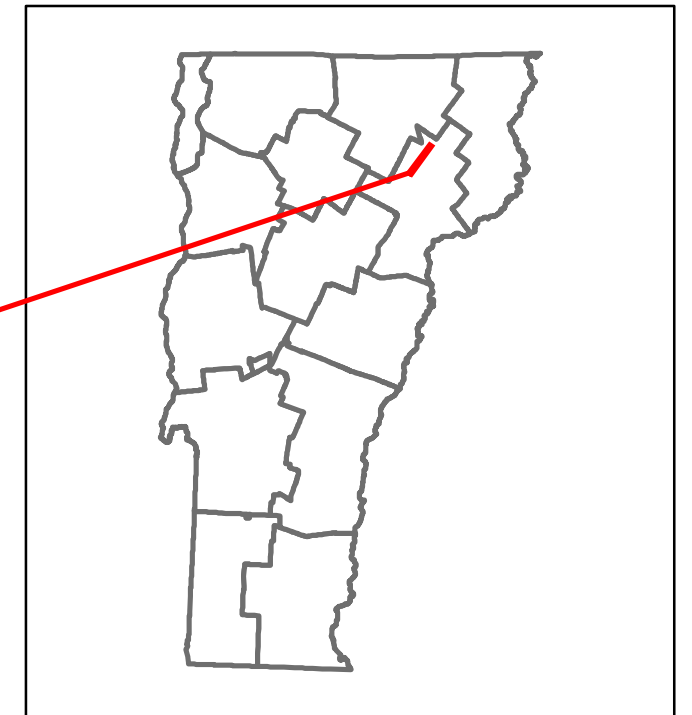


Route Log and Progress Chart

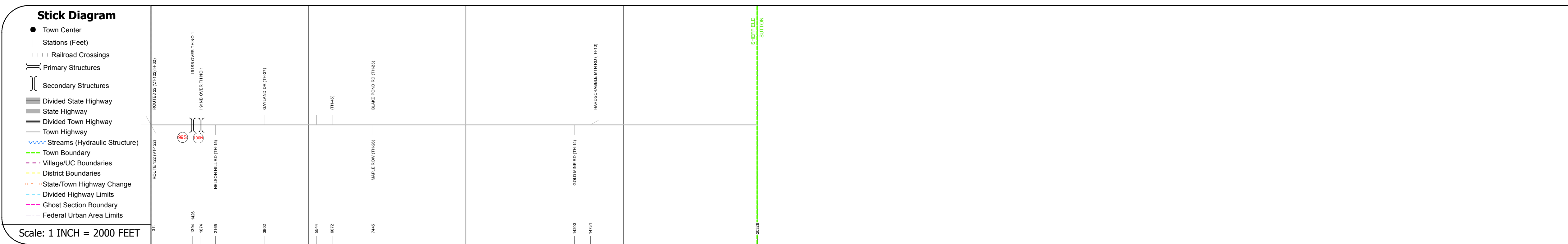
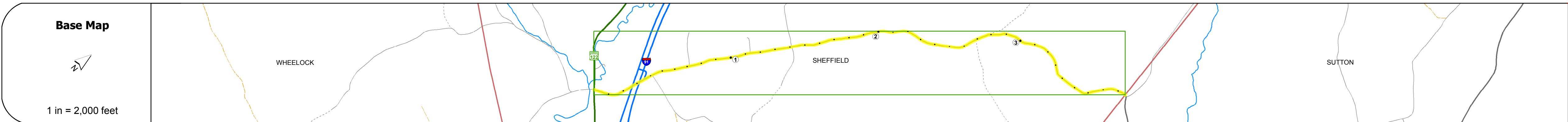
DRAFT

Please Note: Errors and Omissions May Exist.
Contact the VTrans Mapping Section with questions or concerns.

DISTRICT	TOWN	ROUTE
7	SHEFFIELD	Min-0758



Min-0758



STRUCTURE DESCRIPTIONS

Bridge 99S:
Stringer/multi-beam or girder - 1972
Structure No: 200091099S03122
Length: 137'
Width: 39.2'
Under Clearance: 13.83'
Facility Carried: 1 00091 ML
Bridge Type: 3 SP CONT ROLLED BM
Features Intersected: 1 91SB OVER TH NO 1
Surface: Bituminous
Maintenance/Ownership: State

Bridge 100N:
Stringer/multi-beam or girder - 1972
Structure No: 200091100N03122
Length: 145'
Width: 39.2'
Under Clearance: 13.67'
Facility Carried: 1 00091 ML
Bridge Type: 3 SP CONT ROLLED BM
Features Intersected: 1 91NB OVER TH NO 1
Surface: Bituminous
Maintenance/Ownership: State

Road Widths	Travellane	20
Roadway	20	
Lane Count	2	
Base		
Subbase		
Curves		
Grades		
Historic Projects		
Maintenance Garage		
Speed Zone		
Functional Class	6	
National Highway System		
Limited Access Highway		
Traffic Counters	□ CRAW	
AADT Counts	2014	
2013		
2012		
2011		
2010		
Crash Locations	2014	
2013		
2012		
2011		
2010		

Historic Projects Unknown, Bituminous Concrete, Surface Treated, Retreatment, Bituminous Macadam, Gravel, Resurface, Cold Plane and Plant Mix, Bituminous Mix, Bituminous Concrete, Reclaimed Base and Bituminous Concrete, Skinny Mix, Concrete, Bituminous Seal, Gravel.	Functional Class 1- Interstate System, 2- Other, 3- Principal Arterial, 4- Minor Arterial, 5- Major Collector, 6- Minor Collector.	Curves Left, Right, Grades: grade up, grade down.	Road Widths Traffic Counters (counter ID).	Crash Locations Fatal, Property Damage Only, Injury, Unknown Crash Type.	Mileage by Functional Class By Sheet 0758 6 - minor collector 3.850	Mileage by Town By Sheet SHEFFIELD - S07580312 3.85 of 3.85	DISTRICT 7	TOWN SHEFFIELD	Date: 11/11/16	ROUTE Min-0758
Page Total Mileage: 3.850 mi						Page Total Mileage: 3.85 mi				
								1 of 1 TWN mileage: 0.0 to 3.85	ETE mileage: 0.0 to 3.85	

For More Information Contact - Vermont Agency of Transportation, Policy, Planning and Intermodal Development Division - Mapping Section, 1 National Life Drive, Montpelier, VT 05633-5001 Telephone: 802-828-2600.